

Segment Travel Time Detail Last Hour



Report Template Version 1.2

Created On: 09/21/2012 15:55:03

Center: District 9

Filter Parameters Selected:

Segment Name: A_control_link_without_inrix
Description: A_control_link_without_inrix
Length (miles): 2.50
Time: 15:55:13

Date/Time	Speed (mph)	Travel Time (min)	Latency (min)	Delay (min)
09/21/2012 14:56	44.00	3.38	0.00	1.27
09/21/2012 14:57	44.00	3.38	0.00	1.27
09/21/2012 14:58	44.00	3.38	0.00	1.27
09/21/2012 14:59	44.00	3.38	0.00	1.27
09/21/2012 15:00	44.00	3.38	0.00	1.27
09/21/2012 15:01	44.00	3.38	0.00	1.27
09/21/2012 15:02	44.00	3.38	0.00	1.27
09/21/2012 15:03	44.00	3.38	0.00	1.27
09/21/2012 15:04	44.00	3.38	0.00	1.27
09/21/2012 15:05	44.00	3.38	0.00	1.27
09/21/2012 15:06	44.00	3.38	0.00	1.27
09/21/2012 15:07	44.00	3.38	0.00	1.27
09/21/2012 15:08	44.00	3.38	0.00	1.27
09/21/2012 15:09	44.00	3.38	0.00	1.27
09/21/2012 15:10	44.00	3.38	0.00	1.27
09/21/2012 15:11	44.00	3.38	0.00	1.27
09/21/2012 15:12	44.00	3.38	0.00	1.27
09/21/2012 15:13	44.00	3.38	0.00	1.27
09/21/2012 15:14	44.00	3.38	0.00	1.27
09/21/2012 15:15	44.00	3.38	0.00	1.27
09/21/2012 15:16	44.00	3.38	0.00	1.27
09/21/2012 15:17	44.00	3.38	0.00	1.27
09/21/2012 15:18	44.00	3.38	0.00	1.27
09/21/2012 15:19	44.00	3.38	0.00	1.27
09/21/2012 15:20	44.00	3.38	0.00	1.27
09/21/2012 15:21	44.00	3.38	0.00	1.27
09/21/2012 15:22	44.00	3.38	0.00	1.27
09/21/2012 15:23	44.00	3.38	0.00	1.27
09/21/2012 15:24	44.00	3.38	0.00	1.27
09/21/2012 15:25	44.00	3.38	0.00	1.27
09/21/2012 15:26	44.00	3.38	0.00	1.27
09/21/2012 15:27	44.00	3.38	0.00	1.27
09/21/2012 15:28	44.00	3.38	0.00	1.27
09/21/2012 15:29	44.00	3.38	0.00	1.27
09/21/2012 15:30	44.00	3.38	0.00	1.27
09/21/2012 15:31	44.00	3.38	0.00	1.27
09/21/2012 15:32	44.00	3.38	0.00	1.27
09/21/2012 15:33	44.00	3.38	0.00	1.27
09/21/2012 15:34	44.00	3.38	0.00	1.27
09/21/2012 15:35	44.00	3.38	0.00	1.27




Segment Travel Time Detail Last Hour



Report Template Version 1.2

Segment Name: A_control_link_without_inrix
Description: A_control_link_without_inrix
Length (miles): 2.50
Time: 15:55:13

Date/Time	Speed (mph)	Travel Time (min)	Latency (min)	Delay (min)
09/21/2012 15:36	44.00	3.38	0.00	1.27
09/21/2012 15:37	44.00	3.38	0.00	1.27
09/21/2012 15:38	44.00	3.38	0.00	1.27
09/21/2012 15:39	44.00	3.38	0.00	1.27
09/21/2012 15:40	44.00	3.38	0.00	1.27
09/21/2012 15:41	44.00	3.38	0.00	1.27
09/21/2012 15:42	44.00	3.38	0.00	1.27
09/21/2012 15:43	44.00	3.38	0.00	1.27
09/21/2012 15:44	44.00	3.38	0.00	1.27
09/21/2012 15:45	44.00	3.38	0.00	1.27
09/21/2012 15:46	44.00	3.38	0.00	1.27
09/21/2012 15:47	44.00	3.38	0.00	1.27
09/21/2012 15:48	44.00	3.38	0.00	1.27
09/21/2012 15:49	44.00	3.38	0.00	1.27
09/21/2012 15:50	44.00	3.38	0.00	1.27
09/21/2012 15:51	44.00	3.38	0.00	1.27
09/21/2012 15:52	44.00	3.38	0.00	1.27
09/21/2012 15:53	44.00	3.38	0.00	1.27
09/21/2012 15:54	44.00	3.38	0.00	1.27




Segment Travel Time Detail Last Hour



Report Template Version 1.2

Segment Name: AA_INRIX
Description: AA_INRIX
Length (miles): 15.31
Time: 15:55:13

Date/Time	Speed (mph)	Travel Time (min)	Latency (min)	Delay (min)
09/21/2012 14:56	44.00	20.73	0.00	7.62
09/21/2012 14:57	44.00	20.73	0.00	7.62
09/21/2012 14:58	44.00	20.73	0.00	7.62
09/21/2012 14:59	44.00	20.73	0.00	7.62
09/21/2012 15:00	44.00	20.73	0.00	7.62
09/21/2012 15:01	44.00	20.73	0.00	7.62
09/21/2012 15:02	44.00	20.73	0.00	7.62
09/21/2012 15:03	44.00	20.73	0.00	7.62
09/21/2012 15:04	44.00	20.73	0.00	7.62
09/21/2012 15:05	44.00	20.73	0.00	7.62
09/21/2012 15:06	44.00	20.73	0.00	7.62
09/21/2012 15:07	44.00	20.73	0.00	7.62
09/21/2012 15:08	44.00	20.73	0.00	7.62
09/21/2012 15:09	44.00	20.73	0.00	7.62
09/21/2012 15:10	44.00	20.73	0.00	7.62
09/21/2012 15:11	44.00	20.73	0.00	7.62
09/21/2012 15:12	44.00	20.73	0.00	7.62
09/21/2012 15:13	44.00	20.73	0.00	7.62
09/21/2012 15:14	44.00	20.73	0.00	7.62
09/21/2012 15:15	44.00	20.73	0.00	7.62
09/21/2012 15:16	44.00	20.73	0.00	7.62
09/21/2012 15:17	44.00	20.73	0.00	7.62
09/21/2012 15:18	44.00	20.73	0.00	7.62
09/21/2012 15:19	44.00	20.73	0.00	7.62
09/21/2012 15:20	44.00	20.73	0.00	7.62
09/21/2012 15:21	44.00	20.73	0.00	7.62
09/21/2012 15:22	44.00	20.73	0.00	7.62
09/21/2012 15:23	44.00	20.73	0.00	7.62
09/21/2012 15:24	44.00	20.73	0.00	7.62
09/21/2012 15:25	44.00	20.73	0.00	7.62
09/21/2012 15:26	44.00	20.73	0.00	7.62
09/21/2012 15:27	44.00	20.73	0.00	7.62
09/21/2012 15:28	44.00	20.73	0.00	7.62
09/21/2012 15:29	44.00	20.73	0.00	7.62
09/21/2012 15:30	44.00	20.73	0.00	7.62
09/21/2012 15:31	44.00	20.73	0.00	7.62
09/21/2012 15:32	44.00	20.73	0.00	7.62
09/21/2012 15:33	44.00	20.73	0.00	7.62
09/21/2012 15:34	44.00	20.73	0.00	7.62
09/21/2012 15:35	44.00	20.73	0.00	7.62
09/21/2012 15:36	44.00	20.73	0.00	7.62
09/21/2012 15:37	44.00	20.73	0.00	7.62
09/21/2012 15:38	44.00	20.73	0.00	7.62
09/21/2012 15:39	44.00	20.73	0.00	7.62




Segment Travel Time Detail Last Hour



Report Template Version 1.2

Segment Name: AA_INRIX
Description: AA_INRIX
Length (miles): 15.31
Time: 15:55:13

Date/Time	Speed (mph)	Travel Time (min)	Latency (min)	Delay (min)
09/21/2012 15:40	44.00	20.73	0.00	7.62
09/21/2012 15:41	44.00	20.73	0.00	7.62
09/21/2012 15:42	44.00	20.73	0.00	7.62
09/21/2012 15:43	44.00	20.73	0.00	7.62
09/21/2012 15:44	44.00	20.73	0.00	7.62
09/21/2012 15:45	44.00	20.73	0.00	7.62
09/21/2012 15:46	44.00	20.73	0.00	7.62
09/21/2012 15:47	44.00	20.73	0.00	7.62
09/21/2012 15:48	44.00	20.73	0.00	7.62
09/21/2012 15:49	44.00	20.73	0.00	7.62
09/21/2012 15:50	44.00	20.73	0.00	7.62
09/21/2012 15:51	44.00	20.73	0.00	7.62
09/21/2012 15:52	44.00	20.73	0.00	7.62
09/21/2012 15:53	44.00	20.73	0.00	7.62
09/21/2012 15:54	44.00	20.73	0.00	7.62




Segment Travel Time Detail Last Hour



Report Template Version 1.2

Segment Name: An_IVV_TVT_link
Description: An_IVV_TVT_link
Length (miles): 35.00
Time: 15:55:13

Date/Time	Speed (mph)	Travel Time (min)	Latency (min)	Delay (min)
09/21/2012 14:56	44.00	47.40	0.00	17.33
09/21/2012 14:57	44.00	47.40	0.00	17.33
09/21/2012 14:58	44.00	47.40	0.00	17.33
09/21/2012 14:59	44.00	47.40	0.00	17.33
09/21/2012 15:00	44.00	47.40	0.00	17.33
09/21/2012 15:01	44.00	47.40	0.00	17.33
09/21/2012 15:02	44.00	47.40	0.00	17.33
09/21/2012 15:03	44.00	47.40	0.00	17.33
09/21/2012 15:04	44.00	47.40	0.00	17.33
09/21/2012 15:05	44.00	47.40	0.00	17.33
09/21/2012 15:06	44.00	47.40	0.00	17.33
09/21/2012 15:07	44.00	47.40	0.00	17.33
09/21/2012 15:08	44.00	47.40	0.00	17.33
09/21/2012 15:09	44.00	47.40	0.00	17.33
09/21/2012 15:10	44.00	47.40	0.00	17.33
09/21/2012 15:11	44.00	47.40	0.00	17.33
09/21/2012 15:12	44.00	47.40	0.00	17.33
09/21/2012 15:13	44.00	47.40	0.00	17.33
09/21/2012 15:14	44.00	47.40	0.00	17.33
09/21/2012 15:15	44.00	47.40	0.00	17.33
09/21/2012 15:16	44.00	47.40	0.00	17.33
09/21/2012 15:17	44.00	47.40	0.00	17.33
09/21/2012 15:18	44.00	47.40	0.00	17.33
09/21/2012 15:19	44.00	47.40	0.00	17.33
09/21/2012 15:20	44.00	47.40	0.00	17.33
09/21/2012 15:21	44.00	47.40	0.00	17.33
09/21/2012 15:22	44.00	47.40	0.00	17.33
09/21/2012 15:23	44.00	47.40	0.00	17.33
09/21/2012 15:24	44.00	47.40	0.00	17.33
09/21/2012 15:25	44.00	47.40	0.00	17.33
09/21/2012 15:26	44.00	47.40	0.00	17.33
09/21/2012 15:27	44.00	47.40	0.00	17.33
09/21/2012 15:28	44.00	47.40	0.00	17.33
09/21/2012 15:29	44.00	47.40	0.00	17.33
09/21/2012 15:30	44.00	47.40	0.00	17.33
09/21/2012 15:31	44.00	47.40	0.00	17.33
09/21/2012 15:32	44.00	47.40	0.00	17.33
09/21/2012 15:33	44.00	47.40	0.00	17.33
09/21/2012 15:34	44.00	47.40	0.00	17.33
09/21/2012 15:35	44.00	47.40	0.00	17.33
09/21/2012 15:36	44.00	47.40	0.00	17.33
09/21/2012 15:37	44.00	47.40	0.00	17.33
09/21/2012 15:38	44.00	47.40	0.00	17.33
09/21/2012 15:39	44.00	47.40	0.00	17.33




Segment Travel Time Detail Last Hour



Report Template Version 1.2

Segment Name: An_IVV_TVT_link
Description: An_IVV_TVT_link
Length (miles): 35.00
Time: 15:55:13

Date/Time	Speed (mph)	Travel Time (min)	Latency (min)	Delay (min)
09/21/2012 15:40	44.00	47.40	0.00	17.33
09/21/2012 15:41	44.00	47.40	0.00	17.33
09/21/2012 15:42	44.00	47.40	0.00	17.33
09/21/2012 15:43	44.00	47.40	0.00	17.33
09/21/2012 15:44	44.00	47.40	0.00	17.33
09/21/2012 15:45	44.00	47.40	0.00	17.33
09/21/2012 15:46	44.00	47.40	0.00	17.33
09/21/2012 15:47	44.00	47.40	0.00	17.33
09/21/2012 15:48	44.00	47.40	0.00	17.33
09/21/2012 15:49	44.00	47.40	0.00	17.33
09/21/2012 15:50	44.00	47.40	0.00	17.33
09/21/2012 15:51	44.00	47.40	0.00	17.33
09/21/2012 15:52	44.00	47.40	0.00	17.33
09/21/2012 15:53	44.00	47.40	0.00	17.33
09/21/2012 15:54	44.00	47.40	0.00	17.33




Segment Travel Time Detail Last Hour



Report Template Version 1.2

Segment Name: BP to TERL TMC
Description: BP to TERL TMC
Length (miles): 1.50
Time: 15:55:13

Date/Time	Speed (mph)	Travel Time (min)	Latency (min)	Delay (min)
09/21/2012 14:56	21.00	4.25	0.00	1.40
09/21/2012 14:57	21.00	4.25	0.00	1.40
09/21/2012 14:58	21.00	4.25	0.00	1.40
09/21/2012 14:59	21.00	4.25	0.00	1.40
09/21/2012 15:00	21.00	4.25	0.00	1.40
09/21/2012 15:01	21.00	4.25	0.00	1.40
09/21/2012 15:02	21.00	4.25	0.00	1.40
09/21/2012 15:03	21.00	4.25	0.00	1.40
09/21/2012 15:04	21.00	4.25	0.00	1.40
09/21/2012 15:05	22.00	4.05	0.00	1.20
09/21/2012 15:06	22.00	4.05	0.00	1.20
09/21/2012 15:07	22.00	4.05	0.00	1.20
09/21/2012 15:08	22.00	4.05	0.00	1.20
09/21/2012 15:09	22.00	4.05	0.00	1.20
09/21/2012 15:10	21.00	4.25	0.00	1.40
09/21/2012 15:11	21.00	4.25	0.00	1.40
09/21/2012 15:12	21.00	4.25	0.00	1.40
09/21/2012 15:13	21.00	4.25	0.00	1.40
09/21/2012 15:14	21.00	4.25	0.00	1.40
09/21/2012 15:15	21.00	4.25	0.00	1.40
09/21/2012 15:16	21.00	4.25	0.00	1.40
09/21/2012 15:17	21.00	4.25	0.00	1.40
09/21/2012 15:18	21.00	4.25	0.00	1.40
09/21/2012 15:19	21.00	4.25	0.00	1.40
09/21/2012 15:20	22.00	4.05	0.00	1.20
09/21/2012 15:21	22.00	4.05	0.00	1.20
09/21/2012 15:22	22.00	4.05	0.00	1.20
09/21/2012 15:23	22.00	4.05	0.00	1.20
09/21/2012 15:24	22.00	4.05	0.00	1.20
09/21/2012 15:25	22.00	4.05	0.00	1.20
09/21/2012 15:26	22.00	4.05	0.00	1.20
09/21/2012 15:27	22.00	4.05	0.00	1.20
09/21/2012 15:28	22.00	4.05	0.00	1.20
09/21/2012 15:29	22.00	4.05	0.00	1.20
09/21/2012 15:30	22.00	4.05	0.00	1.20
09/21/2012 15:31	22.00	4.05	0.00	1.20
09/21/2012 15:32	22.00	4.05	0.00	1.20
09/21/2012 15:33	22.00	4.05	0.00	1.20
09/21/2012 15:34	22.00	4.05	0.00	1.20
09/21/2012 15:35	19.00	4.70	0.00	1.85
09/21/2012 15:36	19.00	4.70	0.00	1.85
09/21/2012 15:37	19.00	4.70	0.00	1.85
09/21/2012 15:38	19.00	4.70	0.00	1.85
09/21/2012 15:39	19.00	4.70	0.00	1.85




Segment Travel Time Detail Last Hour



Report Template Version 1.2

Segment Name: BP to TERL TMC
Description: BP to TERL TMC
Length (miles): 1.50
Time: 15:55:13

Date/Time	Speed (mph)	Travel Time (min)	Latency (min)	Delay (min)
09/21/2012 15:40	21.00	4.25	0.00	1.40
09/21/2012 15:41	21.00	4.25	0.00	1.40
09/21/2012 15:42	21.00	4.25	0.00	1.40
09/21/2012 15:43	21.00	4.25	0.00	1.40
09/21/2012 15:44	21.00	4.25	0.00	1.40
09/21/2012 15:45	22.00	4.05	0.00	1.20
09/21/2012 15:46	22.00	4.05	0.00	1.20
09/21/2012 15:47	22.00	4.05	0.00	1.20
09/21/2012 15:48	22.00	4.05	0.00	1.20
09/21/2012 15:49	22.00	4.05	0.00	1.20
09/21/2012 15:50	21.00	4.25	0.00	1.40
09/21/2012 15:51	21.00	4.25	0.00	1.40
09/21/2012 15:52	21.00	4.25	0.00	1.40
09/21/2012 15:53	21.00	4.25	0.00	1.40
09/21/2012 15:54	21.00	4.25	0.00	1.40



Segment Travel Time Detail Last Hour



Report Template Version 1.2

Segment Name: I-10 EB from MM 208 to US90
Description: I-10 EB from MM 208 to US90
Length (miles): 1.00
Time: 15:55:13

Date/Time	Speed (mph)	Travel Time (min)	Latency (min)	Delay (min)
09/21/2012 14:56	44.00	1.35	0.00	0.50
09/21/2012 14:57	44.00	1.35	0.00	0.50
09/21/2012 14:58	44.00	1.35	0.00	0.50
09/21/2012 14:59	44.00	1.35	0.00	0.50
09/21/2012 15:00	44.00	1.35	0.00	0.50
09/21/2012 15:01	44.00	1.35	0.00	0.50
09/21/2012 15:02	44.00	1.35	0.00	0.50
09/21/2012 15:03	44.00	1.35	0.00	0.50
09/21/2012 15:04	44.00	1.35	0.00	0.50
09/21/2012 15:05	44.00	1.35	0.00	0.50
09/21/2012 15:06	44.00	1.35	0.00	0.50
09/21/2012 15:07	44.00	1.35	0.00	0.50
09/21/2012 15:08	44.00	1.35	0.00	0.50
09/21/2012 15:09	44.00	1.35	0.00	0.50
09/21/2012 15:10	44.00	1.35	0.00	0.50
09/21/2012 15:11	44.00	1.35	0.00	0.50
09/21/2012 15:12	44.00	1.35	0.00	0.50
09/21/2012 15:13	44.00	1.35	0.00	0.50
09/21/2012 15:14	44.00	1.35	0.00	0.50
09/21/2012 15:15	44.00	1.35	0.00	0.50
09/21/2012 15:16	44.00	1.35	0.00	0.50
09/21/2012 15:17	44.00	1.35	0.00	0.50
09/21/2012 15:18	44.00	1.35	0.00	0.50
09/21/2012 15:19	44.00	1.35	0.00	0.50
09/21/2012 15:20	44.00	1.35	0.00	0.50
09/21/2012 15:21	44.00	1.35	0.00	0.50
09/21/2012 15:22	44.00	1.35	0.00	0.50
09/21/2012 15:23	44.00	1.35	0.00	0.50
09/21/2012 15:24	44.00	1.35	0.00	0.50
09/21/2012 15:25	44.00	1.35	0.00	0.50
09/21/2012 15:26	44.00	1.35	0.00	0.50
09/21/2012 15:27	44.00	1.35	0.00	0.50
09/21/2012 15:28	44.00	1.35	0.00	0.50
09/21/2012 15:29	44.00	1.35	0.00	0.50
09/21/2012 15:30	44.00	1.35	0.00	0.50
09/21/2012 15:31	44.00	1.35	0.00	0.50
09/21/2012 15:32	44.00	1.35	0.00	0.50
09/21/2012 15:33	44.00	1.35	0.00	0.50
09/21/2012 15:34	44.00	1.35	0.00	0.50
09/21/2012 15:35	44.00	1.35	0.00	0.50
09/21/2012 15:36	44.00	1.35	0.00	0.50
09/21/2012 15:37	44.00	1.35	0.00	0.50
09/21/2012 15:38	44.00	1.35	0.00	0.50
09/21/2012 15:39	44.00	1.35	0.00	0.50




Segment Travel Time Detail Last Hour



Report Template Version 1.2

Segment Name: I-10 EB from MM 208 to US90
Description: I-10 EB from MM 208 to US90
Length (miles): 1.00
Time: 15:55:13

Date/Time	Speed (mph)	Travel Time (min)	Latency (min)	Delay (min)
09/21/2012 15:40	44.00	1.35	0.00	0.50
09/21/2012 15:41	44.00	1.35	0.00	0.50
09/21/2012 15:42	44.00	1.35	0.00	0.50
09/21/2012 15:43	44.00	1.35	0.00	0.50
09/21/2012 15:44	44.00	1.35	0.00	0.50
09/21/2012 15:45	44.00	1.35	0.00	0.50
09/21/2012 15:46	44.00	1.35	0.00	0.50
09/21/2012 15:47	44.00	1.35	0.00	0.50
09/21/2012 15:48	44.00	1.35	0.00	0.50
09/21/2012 15:49	44.00	1.35	0.00	0.50
09/21/2012 15:50	44.00	1.35	0.00	0.50
09/21/2012 15:51	44.00	1.35	0.00	0.50
09/21/2012 15:52	44.00	1.35	0.00	0.50
09/21/2012 15:53	44.00	1.35	0.00	0.50
09/21/2012 15:54	44.00	1.35	0.00	0.50




Segment Travel Time Detail Last Hour



Report Template Version 1.2

Segment Name: I-10 EB from US-27 to US-319
Description: I-10 EB from US-27 to US-319
Length (miles): 5.61
Time: 15:55:13

Date/Time	Speed (mph)	Travel Time (min)	Latency (min)	Delay (min)
09/21/2012 14:56	44.00	7.62	0.00	2.83
09/21/2012 14:57	44.00	7.62	0.00	2.83
09/21/2012 14:58	44.00	7.62	0.00	2.83
09/21/2012 14:59	44.00	7.62	0.00	2.83
09/21/2012 15:00	44.00	7.62	0.00	2.83
09/21/2012 15:01	44.00	7.62	0.00	2.83
09/21/2012 15:02	44.00	7.62	0.00	2.83
09/21/2012 15:03	44.00	7.62	0.00	2.83
09/21/2012 15:04	44.00	7.62	0.00	2.83
09/21/2012 15:05	44.00	7.62	0.00	2.83
09/21/2012 15:06	44.00	7.62	0.00	2.83
09/21/2012 15:07	44.00	7.62	0.00	2.83
09/21/2012 15:08	44.00	7.62	0.00	2.83
09/21/2012 15:09	44.00	7.62	0.00	2.83
09/21/2012 15:10	44.00	7.62	0.00	2.83
09/21/2012 15:11	44.00	7.62	0.00	2.83
09/21/2012 15:12	44.00	7.62	0.00	2.83
09/21/2012 15:13	44.00	7.62	0.00	2.83
09/21/2012 15:14	44.00	7.62	0.00	2.83
09/21/2012 15:15	44.00	7.62	0.00	2.83
09/21/2012 15:16	44.00	7.62	0.00	2.83
09/21/2012 15:17	44.00	7.62	0.00	2.83
09/21/2012 15:18	44.00	7.62	0.00	2.83
09/21/2012 15:19	44.00	7.62	0.00	2.83
09/21/2012 15:20	44.00	7.62	0.00	2.83
09/21/2012 15:21	44.00	7.62	0.00	2.83
09/21/2012 15:22	44.00	7.62	0.00	2.83
09/21/2012 15:23	44.00	7.62	0.00	2.83
09/21/2012 15:24	44.00	7.62	0.00	2.83
09/21/2012 15:25	44.00	7.62	0.00	2.83
09/21/2012 15:26	44.00	7.62	0.00	2.83
09/21/2012 15:27	44.00	7.62	0.00	2.83
09/21/2012 15:28	44.00	7.62	0.00	2.83
09/21/2012 15:29	44.00	7.62	0.00	2.83
09/21/2012 15:30	44.00	7.62	0.00	2.83
09/21/2012 15:31	44.00	7.62	0.00	2.83
09/21/2012 15:32	44.00	7.62	0.00	2.83
09/21/2012 15:33	44.00	7.62	0.00	2.83
09/21/2012 15:34	44.00	7.62	0.00	2.83
09/21/2012 15:35	44.00	7.62	0.00	2.83
09/21/2012 15:36	44.00	7.62	0.00	2.83
09/21/2012 15:37	44.00	7.62	0.00	2.83
09/21/2012 15:38	44.00	7.62	0.00	2.83
09/21/2012 15:39	44.00	7.62	0.00	2.83




Segment Travel Time Detail Last Hour



Report Template Version 1.2

Segment Name: I-10 EB from US-27 to US-319
Description: I-10 EB from US-27 to US-319
Length (miles): 5.61
Time: 15:55:13

Date/Time	Speed (mph)	Travel Time (min)	Latency (min)	Delay (min)
09/21/2012 15:40	44.00	7.62	0.00	2.83
09/21/2012 15:41	44.00	7.62	0.00	2.83
09/21/2012 15:42	44.00	7.62	0.00	2.83
09/21/2012 15:43	44.00	7.62	0.00	2.83
09/21/2012 15:44	44.00	7.62	0.00	2.83
09/21/2012 15:45	44.00	7.62	0.00	2.83
09/21/2012 15:46	44.00	7.62	0.00	2.83
09/21/2012 15:47	44.00	7.62	0.00	2.83
09/21/2012 15:48	44.00	7.62	0.00	2.83
09/21/2012 15:49	44.00	7.62	0.00	2.83
09/21/2012 15:50	44.00	7.62	0.00	2.83
09/21/2012 15:51	44.00	7.62	0.00	2.83
09/21/2012 15:52	44.00	7.62	0.00	2.83
09/21/2012 15:53	44.00	7.62	0.00	2.83
09/21/2012 15:54	44.00	7.62	0.00	2.83




Segment Travel Time Detail Last Hour



Report Template Version 1.2

Segment Name: I-10 EB SR263-US27
Description: I-10 EB Exit196 (Cap.Cir) - Exit199 (Monroe)
Length (miles): 5.00
Time: 15:55:13

Date/Time	Speed (mph)	Travel Time (min)	Latency (min)	Delay (min)
09/21/2012 14:56	44.00	6.82	0.00	2.65
09/21/2012 14:57	44.00	6.82	0.00	2.65
09/21/2012 14:58	44.00	6.82	0.00	2.65
09/21/2012 14:59	44.00	6.82	0.00	2.65
09/21/2012 15:00	44.00	6.82	0.00	2.65
09/21/2012 15:01	44.00	6.82	0.00	2.65
09/21/2012 15:02	44.00	6.82	0.00	2.65
09/21/2012 15:03	44.00	6.82	0.00	2.65
09/21/2012 15:04	44.00	6.82	0.00	2.65
09/21/2012 15:05	44.00	6.82	0.00	2.65
09/21/2012 15:06	44.00	6.82	0.00	2.65
09/21/2012 15:07	44.00	6.82	0.00	2.65
09/21/2012 15:08	44.00	6.82	0.00	2.65
09/21/2012 15:09	44.00	6.82	0.00	2.65
09/21/2012 15:10	44.00	6.82	0.00	2.65
09/21/2012 15:11	44.00	6.82	0.00	2.65
09/21/2012 15:12	44.00	6.82	0.00	2.65
09/21/2012 15:13	44.00	6.82	0.00	2.65
09/21/2012 15:14	44.00	6.82	0.00	2.65
09/21/2012 15:15	44.00	6.82	0.00	2.65
09/21/2012 15:16	44.00	6.82	0.00	2.65
09/21/2012 15:17	44.00	6.82	0.00	2.65
09/21/2012 15:18	44.00	6.82	0.00	2.65
09/21/2012 15:19	44.00	6.82	0.00	2.65
09/21/2012 15:20	44.00	6.82	0.00	2.65
09/21/2012 15:21	44.00	6.82	0.00	2.65
09/21/2012 15:22	44.00	6.82	0.00	2.65
09/21/2012 15:23	44.00	6.82	0.00	2.65
09/21/2012 15:24	44.00	6.82	0.00	2.65
09/21/2012 15:25	44.00	6.82	0.00	2.65
09/21/2012 15:26	44.00	6.82	0.00	2.65
09/21/2012 15:27	44.00	6.82	0.00	2.65
09/21/2012 15:28	44.00	6.82	0.00	2.65
09/21/2012 15:29	44.00	6.82	0.00	2.65
09/21/2012 15:30	44.00	6.82	0.00	2.65
09/21/2012 15:31	44.00	6.82	0.00	2.65
09/21/2012 15:32	44.00	6.82	0.00	2.65
09/21/2012 15:33	44.00	6.82	0.00	2.65
09/21/2012 15:34	44.00	6.82	0.00	2.65
09/21/2012 15:35	44.00	6.82	0.00	2.65
09/21/2012 15:36	44.00	6.82	0.00	2.65
09/21/2012 15:37	44.00	6.82	0.00	2.65
09/21/2012 15:38	44.00	6.82	0.00	2.65
09/21/2012 15:39	44.00	6.82	0.00	2.65




Segment Travel Time Detail Last Hour



Report Template Version 1.2

Segment Name: I-10 EB SR263-US27
Description: I-10 EB Exit196 (Cap.Cir) - Exit199 (Monroe)
Length (miles): 5.00
Time: 15:55:13

Date/Time	Speed (mph)	Travel Time (min)	Latency (min)	Delay (min)
09/21/2012 15:40	44.00	6.82	0.00	2.65
09/21/2012 15:41	44.00	6.82	0.00	2.65
09/21/2012 15:42	44.00	6.82	0.00	2.65
09/21/2012 15:43	44.00	6.82	0.00	2.65
09/21/2012 15:44	44.00	6.82	0.00	2.65
09/21/2012 15:45	44.00	6.82	0.00	2.65
09/21/2012 15:46	44.00	6.82	0.00	2.65
09/21/2012 15:47	44.00	6.82	0.00	2.65
09/21/2012 15:48	44.00	6.82	0.00	2.65
09/21/2012 15:49	44.00	6.82	0.00	2.65
09/21/2012 15:50	44.00	6.82	0.00	2.65
09/21/2012 15:51	44.00	6.82	0.00	2.65
09/21/2012 15:52	44.00	6.82	0.00	2.65
09/21/2012 15:53	44.00	6.82	0.00	2.65
09/21/2012 15:54	44.00	6.82	0.00	2.65




Segment Travel Time Detail Last Hour



Report Template Version 1.2

Segment Name: I-10 EB SR263-US319
Description: I-10 EB Exit196 (Cap.Cir.) - Exit203 (Thomasville)
Length (miles): 9.00
Time: 15:55:13

Date/Time	Speed (mph)	Travel Time (min)	Latency (min)	Delay (min)
09/21/2012 14:56	44.00	12.25	0.00	4.63
09/21/2012 14:57	44.00	12.25	0.00	4.63
09/21/2012 14:58	44.00	12.25	0.00	4.63
09/21/2012 14:59	44.00	12.25	0.00	4.63
09/21/2012 15:00	44.00	12.25	0.00	4.63
09/21/2012 15:01	44.00	12.25	0.00	4.63
09/21/2012 15:02	44.00	12.25	0.00	4.63
09/21/2012 15:03	44.00	12.25	0.00	4.63
09/21/2012 15:04	44.00	12.25	0.00	4.63
09/21/2012 15:05	44.00	12.25	0.00	4.63
09/21/2012 15:06	44.00	12.25	0.00	4.63
09/21/2012 15:07	44.00	12.25	0.00	4.63
09/21/2012 15:08	44.00	12.25	0.00	4.63
09/21/2012 15:09	44.00	12.25	0.00	4.63
09/21/2012 15:10	44.00	12.25	0.00	4.63
09/21/2012 15:11	44.00	12.25	0.00	4.63
09/21/2012 15:12	44.00	12.25	0.00	4.63
09/21/2012 15:13	44.00	12.25	0.00	4.63
09/21/2012 15:14	44.00	12.25	0.00	4.63
09/21/2012 15:15	44.00	12.25	0.00	4.63
09/21/2012 15:16	44.00	12.25	0.00	4.63
09/21/2012 15:17	44.00	12.25	0.00	4.63
09/21/2012 15:18	44.00	12.25	0.00	4.63
09/21/2012 15:19	44.00	12.25	0.00	4.63
09/21/2012 15:20	44.00	12.25	0.00	4.63
09/21/2012 15:21	44.00	12.25	0.00	4.63
09/21/2012 15:22	44.00	12.25	0.00	4.63
09/21/2012 15:23	44.00	12.25	0.00	4.63
09/21/2012 15:24	44.00	12.25	0.00	4.63
09/21/2012 15:25	44.00	12.25	0.00	4.63
09/21/2012 15:26	44.00	12.25	0.00	4.63
09/21/2012 15:27	44.00	12.25	0.00	4.63
09/21/2012 15:28	44.00	12.25	0.00	4.63
09/21/2012 15:29	44.00	12.25	0.00	4.63
09/21/2012 15:30	44.00	12.25	0.00	4.63
09/21/2012 15:31	44.00	12.25	0.00	4.63
09/21/2012 15:32	44.00	12.25	0.00	4.63
09/21/2012 15:33	44.00	12.25	0.00	4.63
09/21/2012 15:34	44.00	12.25	0.00	4.63
09/21/2012 15:35	44.00	12.25	0.00	4.63
09/21/2012 15:36	44.00	12.25	0.00	4.63
09/21/2012 15:37	44.00	12.25	0.00	4.63
09/21/2012 15:38	44.00	12.25	0.00	4.63
09/21/2012 15:39	44.00	12.25	0.00	4.63




Segment Travel Time Detail Last Hour



Report Template Version 1.2

Segment Name: I-10 EB SR263-US319
Description: I-10 EB Exit196 (Cap.Cir.) - Exit203 (Thomasville)
Length (miles): 9.00
Time: 15:55:13

Date/Time	Speed (mph)	Travel Time (min)	Latency (min)	Delay (min)
09/21/2012 15:40	44.00	12.25	0.00	4.63
09/21/2012 15:41	44.00	12.25	0.00	4.63
09/21/2012 15:42	44.00	12.25	0.00	4.63
09/21/2012 15:43	44.00	12.25	0.00	4.63
09/21/2012 15:44	44.00	12.25	0.00	4.63
09/21/2012 15:45	44.00	12.25	0.00	4.63
09/21/2012 15:46	44.00	12.25	0.00	4.63
09/21/2012 15:47	44.00	12.25	0.00	4.63
09/21/2012 15:48	44.00	12.25	0.00	4.63
09/21/2012 15:49	44.00	12.25	0.00	4.63
09/21/2012 15:50	44.00	12.25	0.00	4.63
09/21/2012 15:51	44.00	12.25	0.00	4.63
09/21/2012 15:52	44.00	12.25	0.00	4.63
09/21/2012 15:53	44.00	12.25	0.00	4.63
09/21/2012 15:54	44.00	12.25	0.00	4.63



Segment Travel Time Detail Last Hour



Report Template Version 1.2

Segment Name: I-10 EB US27-US319
Description: I-10 EB Exit199 (Monroe) - Exit203 (Thomasville)
Length (miles): 4.36
Time: 15:55:13

Date/Time	Speed (mph)	Travel Time (min)	Latency (min)	Delay (min)
09/21/2012 14:56	44.00	5.93	0.00	2.20
09/21/2012 14:57	44.00	5.93	0.00	2.20
09/21/2012 14:58	44.00	5.93	0.00	2.20
09/21/2012 14:59	44.00	5.93	0.00	2.20
09/21/2012 15:00	44.00	5.93	0.00	2.20
09/21/2012 15:01	44.00	5.93	0.00	2.20
09/21/2012 15:02	44.00	5.93	0.00	2.20
09/21/2012 15:03	44.00	5.93	0.00	2.20
09/21/2012 15:04	44.00	5.93	0.00	2.20
09/21/2012 15:05	44.00	5.93	0.00	2.20
09/21/2012 15:06	44.00	5.93	0.00	2.20
09/21/2012 15:07	44.00	5.93	0.00	2.20
09/21/2012 15:08	44.00	5.93	0.00	2.20
09/21/2012 15:09	44.00	5.93	0.00	2.20
09/21/2012 15:10	44.00	5.93	0.00	2.20
09/21/2012 15:11	44.00	5.93	0.00	2.20
09/21/2012 15:12	44.00	5.93	0.00	2.20
09/21/2012 15:13	44.00	5.93	0.00	2.20
09/21/2012 15:14	44.00	5.93	0.00	2.20
09/21/2012 15:15	44.00	5.93	0.00	2.20
09/21/2012 15:16	44.00	5.93	0.00	2.20
09/21/2012 15:17	44.00	5.93	0.00	2.20
09/21/2012 15:18	44.00	5.93	0.00	2.20
09/21/2012 15:19	44.00	5.93	0.00	2.20
09/21/2012 15:20	44.00	5.93	0.00	2.20
09/21/2012 15:21	44.00	5.93	0.00	2.20
09/21/2012 15:22	44.00	5.93	0.00	2.20
09/21/2012 15:23	44.00	5.93	0.00	2.20
09/21/2012 15:24	44.00	5.93	0.00	2.20
09/21/2012 15:25	44.00	5.93	0.00	2.20
09/21/2012 15:26	44.00	5.93	0.00	2.20
09/21/2012 15:27	44.00	5.93	0.00	2.20
09/21/2012 15:28	44.00	5.93	0.00	2.20
09/21/2012 15:29	44.00	5.93	0.00	2.20
09/21/2012 15:30	44.00	5.93	0.00	2.20
09/21/2012 15:31	44.00	5.93	0.00	2.20
09/21/2012 15:32	44.00	5.93	0.00	2.20
09/21/2012 15:33	44.00	5.93	0.00	2.20
09/21/2012 15:34	44.00	5.93	0.00	2.20
09/21/2012 15:35	44.00	5.93	0.00	2.20
09/21/2012 15:36	44.00	5.93	0.00	2.20
09/21/2012 15:37	44.00	5.93	0.00	2.20
09/21/2012 15:38	44.00	5.93	0.00	2.20
09/21/2012 15:39	44.00	5.93	0.00	2.20




Segment Travel Time Detail Last Hour



Report Template Version 1.2

Segment Name: I-10 EB US27-US319
Description: I-10 EB Exit199 (Monroe) - Exit203 (Thomasville)
Length (miles): 4.36
Time: 15:55:13

Date/Time	Speed (mph)	Travel Time (min)	Latency (min)	Delay (min)
09/21/2012 15:40	44.00	5.93	0.00	2.20
09/21/2012 15:41	44.00	5.93	0.00	2.20
09/21/2012 15:42	44.00	5.93	0.00	2.20
09/21/2012 15:43	44.00	5.93	0.00	2.20
09/21/2012 15:44	44.00	5.93	0.00	2.20
09/21/2012 15:45	44.00	5.93	0.00	2.20
09/21/2012 15:46	44.00	5.93	0.00	2.20
09/21/2012 15:47	44.00	5.93	0.00	2.20
09/21/2012 15:48	44.00	5.93	0.00	2.20
09/21/2012 15:49	44.00	5.93	0.00	2.20
09/21/2012 15:50	44.00	5.93	0.00	2.20
09/21/2012 15:51	44.00	5.93	0.00	2.20
09/21/2012 15:52	44.00	5.93	0.00	2.20
09/21/2012 15:53	44.00	5.93	0.00	2.20
09/21/2012 15:54	44.00	5.93	0.00	2.20




Segment Travel Time Detail Last Hour



Report Template Version 1.2

Segment Name: I-10 EB US27-US90
Description: I-10 EB Exit199 (Monroe) - Exit 209 (Mahan)
Length (miles): 10.22
Time: 15:55:13

Date/Time	Speed (mph)	Travel Time (min)	Latency (min)	Delay (min)
09/21/2012 14:56	44.00	13.88	0.00	5.13
09/21/2012 14:57	44.00	13.88	0.00	5.13
09/21/2012 14:58	44.00	13.88	0.00	5.13
09/21/2012 14:59	44.00	13.88	0.00	5.13
09/21/2012 15:00	44.00	13.88	0.00	5.13
09/21/2012 15:01	44.00	13.88	0.00	5.13
09/21/2012 15:02	44.00	13.88	0.00	5.13
09/21/2012 15:03	44.00	13.88	0.00	5.13
09/21/2012 15:04	44.00	13.88	0.00	5.13
09/21/2012 15:05	44.00	13.88	0.00	5.13
09/21/2012 15:06	44.00	13.88	0.00	5.13
09/21/2012 15:07	44.00	13.88	0.00	5.13
09/21/2012 15:08	44.00	13.88	0.00	5.13
09/21/2012 15:09	44.00	13.88	0.00	5.13
09/21/2012 15:10	44.00	13.88	0.00	5.13
09/21/2012 15:11	44.00	13.88	0.00	5.13
09/21/2012 15:12	44.00	13.88	0.00	5.13
09/21/2012 15:13	44.00	13.88	0.00	5.13
09/21/2012 15:14	44.00	13.88	0.00	5.13
09/21/2012 15:15	44.00	13.88	0.00	5.13
09/21/2012 15:16	44.00	13.88	0.00	5.13
09/21/2012 15:17	44.00	13.88	0.00	5.13
09/21/2012 15:18	44.00	13.88	0.00	5.13
09/21/2012 15:19	44.00	13.88	0.00	5.13
09/21/2012 15:20	44.00	13.88	0.00	5.13
09/21/2012 15:21	44.00	13.88	0.00	5.13
09/21/2012 15:22	44.00	13.88	0.00	5.13
09/21/2012 15:23	44.00	13.88	0.00	5.13
09/21/2012 15:24	44.00	13.88	0.00	5.13
09/21/2012 15:25	44.00	13.88	0.00	5.13
09/21/2012 15:26	44.00	13.88	0.00	5.13
09/21/2012 15:27	44.00	13.88	0.00	5.13
09/21/2012 15:28	44.00	13.88	0.00	5.13
09/21/2012 15:29	44.00	13.88	0.00	5.13
09/21/2012 15:30	44.00	13.88	0.00	5.13
09/21/2012 15:31	44.00	13.88	0.00	5.13
09/21/2012 15:32	44.00	13.88	0.00	5.13
09/21/2012 15:33	44.00	13.88	0.00	5.13
09/21/2012 15:34	44.00	13.88	0.00	5.13
09/21/2012 15:35	44.00	13.88	0.00	5.13
09/21/2012 15:36	44.00	13.88	0.00	5.13
09/21/2012 15:37	44.00	13.88	0.00	5.13
09/21/2012 15:38	44.00	13.88	0.00	5.13
09/21/2012 15:39	44.00	13.88	0.00	5.13




Segment Travel Time Detail Last Hour



Report Template Version 1.2

Segment Name: I-10 EB US27-US90
Description: I-10 EB Exit199 (Monroe) - Exit 209 (Mahan)
Length (miles): 10.22
Time: 15:55:13

Date/Time	Speed (mph)	Travel Time (min)	Latency (min)	Delay (min)
09/21/2012 15:40	44.00	13.88	0.00	5.13
09/21/2012 15:41	44.00	13.88	0.00	5.13
09/21/2012 15:42	44.00	13.88	0.00	5.13
09/21/2012 15:43	44.00	13.88	0.00	5.13
09/21/2012 15:44	44.00	13.88	0.00	5.13
09/21/2012 15:45	44.00	13.88	0.00	5.13
09/21/2012 15:46	44.00	13.88	0.00	5.13
09/21/2012 15:47	44.00	13.88	0.00	5.13
09/21/2012 15:48	44.00	13.88	0.00	5.13
09/21/2012 15:49	44.00	13.88	0.00	5.13
09/21/2012 15:50	44.00	13.88	0.00	5.13
09/21/2012 15:51	44.00	13.88	0.00	5.13
09/21/2012 15:52	44.00	13.88	0.00	5.13
09/21/2012 15:53	44.00	13.88	0.00	5.13
09/21/2012 15:54	44.00	13.88	0.00	5.13




Segment Travel Time Detail Last Hour



Report Template Version 1.2

Segment Name: I-10 EB US319-US90
Description: I-10 EB Exit203 (Thomasville) - Exit209 (Mahan)
Length (miles): 5.86
Time: 15:55:13

Date/Time	Speed (mph)	Travel Time (min)	Latency (min)	Delay (min)
09/21/2012 14:56	44.00	7.95	0.00	2.95
09/21/2012 14:57	44.00	7.95	0.00	2.95
09/21/2012 14:58	44.00	7.95	0.00	2.95
09/21/2012 14:59	44.00	7.95	0.00	2.95
09/21/2012 15:00	44.00	7.95	0.00	2.95
09/21/2012 15:01	44.00	7.95	0.00	2.95
09/21/2012 15:02	44.00	7.95	0.00	2.95
09/21/2012 15:03	44.00	7.95	0.00	2.95
09/21/2012 15:04	44.00	7.95	0.00	2.95
09/21/2012 15:05	44.00	7.95	0.00	2.95
09/21/2012 15:06	44.00	7.95	0.00	2.95
09/21/2012 15:07	44.00	7.95	0.00	2.95
09/21/2012 15:08	44.00	7.95	0.00	2.95
09/21/2012 15:09	44.00	7.95	0.00	2.95
09/21/2012 15:10	44.00	7.95	0.00	2.95
09/21/2012 15:11	44.00	7.95	0.00	2.95
09/21/2012 15:12	44.00	7.95	0.00	2.95
09/21/2012 15:13	44.00	7.95	0.00	2.95
09/21/2012 15:14	44.00	7.95	0.00	2.95
09/21/2012 15:15	44.00	7.95	0.00	2.95
09/21/2012 15:16	44.00	7.95	0.00	2.95
09/21/2012 15:17	44.00	7.95	0.00	2.95
09/21/2012 15:18	44.00	7.95	0.00	2.95
09/21/2012 15:19	44.00	7.95	0.00	2.95
09/21/2012 15:20	44.00	7.95	0.00	2.95
09/21/2012 15:21	44.00	7.95	0.00	2.95
09/21/2012 15:22	44.00	7.95	0.00	2.95
09/21/2012 15:23	44.00	7.95	0.00	2.95
09/21/2012 15:24	44.00	7.95	0.00	2.95
09/21/2012 15:25	44.00	7.95	0.00	2.95
09/21/2012 15:26	44.00	7.95	0.00	2.95
09/21/2012 15:27	44.00	7.95	0.00	2.95
09/21/2012 15:28	44.00	7.95	0.00	2.95
09/21/2012 15:29	44.00	7.95	0.00	2.95
09/21/2012 15:30	44.00	7.95	0.00	2.95
09/21/2012 15:31	44.00	7.95	0.00	2.95
09/21/2012 15:32	44.00	7.95	0.00	2.95
09/21/2012 15:33	44.00	7.95	0.00	2.95
09/21/2012 15:34	44.00	7.95	0.00	2.95
09/21/2012 15:35	44.00	7.95	0.00	2.95
09/21/2012 15:36	44.00	7.95	0.00	2.95
09/21/2012 15:37	44.00	7.95	0.00	2.95
09/21/2012 15:38	44.00	7.95	0.00	2.95
09/21/2012 15:39	44.00	7.95	0.00	2.95




Segment Travel Time Detail Last Hour



Report Template Version 1.2

Segment Name: I-10 EB US319-US90
Description: I-10 EB Exit203 (Thomasville) - Exit209 (Mahan)
Length (miles): 5.86
Time: 15:55:13

Date/Time	Speed (mph)	Travel Time (min)	Latency (min)	Delay (min)
09/21/2012 15:40	44.00	7.95	0.00	2.95
09/21/2012 15:41	44.00	7.95	0.00	2.95
09/21/2012 15:42	44.00	7.95	0.00	2.95
09/21/2012 15:43	44.00	7.95	0.00	2.95
09/21/2012 15:44	44.00	7.95	0.00	2.95
09/21/2012 15:45	44.00	7.95	0.00	2.95
09/21/2012 15:46	44.00	7.95	0.00	2.95
09/21/2012 15:47	44.00	7.95	0.00	2.95
09/21/2012 15:48	44.00	7.95	0.00	2.95
09/21/2012 15:49	44.00	7.95	0.00	2.95
09/21/2012 15:50	44.00	7.95	0.00	2.95
09/21/2012 15:51	44.00	7.95	0.00	2.95
09/21/2012 15:52	44.00	7.95	0.00	2.95
09/21/2012 15:53	44.00	7.95	0.00	2.95
09/21/2012 15:54	44.00	7.95	0.00	2.95




Segment Travel Time Detail Last Hour



Report Template Version 1.2

Segment Name: I-10 EB US90W-SR263
Description: I-10 EB Exit192 (Midway) - Exit196 (Cap.Cir.)
Length (miles): 4.00
Time: 15:55:13

Date/Time	Speed (mph)	Travel Time (min)	Latency (min)	Delay (min)
09/21/2012 14:56	44.00	5.42	0.00	2.03
09/21/2012 14:57	44.00	5.42	0.00	2.03
09/21/2012 14:58	44.00	5.42	0.00	2.03
09/21/2012 14:59	44.00	5.42	0.00	2.03
09/21/2012 15:00	44.00	5.42	0.00	2.03
09/21/2012 15:01	44.00	5.42	0.00	2.03
09/21/2012 15:02	44.00	5.42	0.00	2.03
09/21/2012 15:03	44.00	5.42	0.00	2.03
09/21/2012 15:04	44.00	5.42	0.00	2.03
09/21/2012 15:05	44.00	5.42	0.00	2.03
09/21/2012 15:06	44.00	5.42	0.00	2.03
09/21/2012 15:07	44.00	5.42	0.00	2.03
09/21/2012 15:08	44.00	5.42	0.00	2.03
09/21/2012 15:09	44.00	5.42	0.00	2.03
09/21/2012 15:10	44.00	5.42	0.00	2.03
09/21/2012 15:11	44.00	5.42	0.00	2.03
09/21/2012 15:12	44.00	5.42	0.00	2.03
09/21/2012 15:13	44.00	5.42	0.00	2.03
09/21/2012 15:14	44.00	5.42	0.00	2.03
09/21/2012 15:15	44.00	5.42	0.00	2.03
09/21/2012 15:16	44.00	5.42	0.00	2.03
09/21/2012 15:17	44.00	5.42	0.00	2.03
09/21/2012 15:18	44.00	5.42	0.00	2.03
09/21/2012 15:19	44.00	5.42	0.00	2.03
09/21/2012 15:20	44.00	5.42	0.00	2.03
09/21/2012 15:21	44.00	5.42	0.00	2.03
09/21/2012 15:22	44.00	5.42	0.00	2.03
09/21/2012 15:23	44.00	5.42	0.00	2.03
09/21/2012 15:24	44.00	5.42	0.00	2.03
09/21/2012 15:25	44.00	5.42	0.00	2.03
09/21/2012 15:26	44.00	5.42	0.00	2.03
09/21/2012 15:27	44.00	5.42	0.00	2.03
09/21/2012 15:28	44.00	5.42	0.00	2.03
09/21/2012 15:29	44.00	5.42	0.00	2.03
09/21/2012 15:30	44.00	5.42	0.00	2.03
09/21/2012 15:31	44.00	5.42	0.00	2.03
09/21/2012 15:32	44.00	5.42	0.00	2.03
09/21/2012 15:33	44.00	5.42	0.00	2.03
09/21/2012 15:34	44.00	5.42	0.00	2.03
09/21/2012 15:35	44.00	5.42	0.00	2.03
09/21/2012 15:36	44.00	5.42	0.00	2.03
09/21/2012 15:37	44.00	5.42	0.00	2.03
09/21/2012 15:38	44.00	5.42	0.00	2.03
09/21/2012 15:39	44.00	5.42	0.00	2.03




Segment Travel Time Detail Last Hour



Report Template Version 1.2

Segment Name: I-10 EB US90W-SR263
Description: I-10 EB Exit192 (Midway) - Exit196 (Cap.Cir.)
Length (miles): 4.00
Time: 15:55:13

Date/Time	Speed (mph)	Travel Time (min)	Latency (min)	Delay (min)
09/21/2012 15:40	44.00	5.42	0.00	2.03
09/21/2012 15:41	44.00	5.42	0.00	2.03
09/21/2012 15:42	44.00	5.42	0.00	2.03
09/21/2012 15:43	44.00	5.42	0.00	2.03
09/21/2012 15:44	44.00	5.42	0.00	2.03
09/21/2012 15:45	44.00	5.42	0.00	2.03
09/21/2012 15:46	44.00	5.42	0.00	2.03
09/21/2012 15:47	44.00	5.42	0.00	2.03
09/21/2012 15:48	44.00	5.42	0.00	2.03
09/21/2012 15:49	44.00	5.42	0.00	2.03
09/21/2012 15:50	44.00	5.42	0.00	2.03
09/21/2012 15:51	44.00	5.42	0.00	2.03
09/21/2012 15:52	44.00	5.42	0.00	2.03
09/21/2012 15:53	44.00	5.42	0.00	2.03
09/21/2012 15:54	44.00	5.42	0.00	2.03



Segment Travel Time Detail Last Hour



Report Template Version 1.2

Segment Name: I-10 EB US90W-US27
Description: I-10 EB Exit192 (Midway) - Exit199 (Monroe)
Length (miles): 7.00
Time: 15:55:13

Date/Time	Speed (mph)	Travel Time (min)	Latency (min)	Delay (min)
09/21/2012 14:56	44.00	9.48	0.00	3.58
09/21/2012 14:57	44.00	9.48	0.00	3.58
09/21/2012 14:58	44.00	9.48	0.00	3.58
09/21/2012 14:59	44.00	9.48	0.00	3.58
09/21/2012 15:00	44.00	9.48	0.00	3.58
09/21/2012 15:01	44.00	9.48	0.00	3.58
09/21/2012 15:02	44.00	9.48	0.00	3.58
09/21/2012 15:03	44.00	9.48	0.00	3.58
09/21/2012 15:04	44.00	9.48	0.00	3.58
09/21/2012 15:05	44.00	9.48	0.00	3.58
09/21/2012 15:06	44.00	9.48	0.00	3.58
09/21/2012 15:07	44.00	9.48	0.00	3.58
09/21/2012 15:08	44.00	9.48	0.00	3.58
09/21/2012 15:09	44.00	9.48	0.00	3.58
09/21/2012 15:10	44.00	9.48	0.00	3.58
09/21/2012 15:11	44.00	9.48	0.00	3.58
09/21/2012 15:12	44.00	9.48	0.00	3.58
09/21/2012 15:13	44.00	9.48	0.00	3.58
09/21/2012 15:14	44.00	9.48	0.00	3.58
09/21/2012 15:15	44.00	9.48	0.00	3.58
09/21/2012 15:16	44.00	9.48	0.00	3.58
09/21/2012 15:17	44.00	9.48	0.00	3.58
09/21/2012 15:18	44.00	9.48	0.00	3.58
09/21/2012 15:19	44.00	9.48	0.00	3.58
09/21/2012 15:20	44.00	9.48	0.00	3.58
09/21/2012 15:21	44.00	9.48	0.00	3.58
09/21/2012 15:22	44.00	9.48	0.00	3.58
09/21/2012 15:23	44.00	9.48	0.00	3.58
09/21/2012 15:24	44.00	9.48	0.00	3.58
09/21/2012 15:25	44.00	9.48	0.00	3.58
09/21/2012 15:26	44.00	9.48	0.00	3.58
09/21/2012 15:27	44.00	9.48	0.00	3.58
09/21/2012 15:28	44.00	9.48	0.00	3.58
09/21/2012 15:29	44.00	9.48	0.00	3.58
09/21/2012 15:30	44.00	9.48	0.00	3.58
09/21/2012 15:31	44.00	9.48	0.00	3.58
09/21/2012 15:32	44.00	9.48	0.00	3.58
09/21/2012 15:33	44.00	9.48	0.00	3.58
09/21/2012 15:34	44.00	9.48	0.00	3.58
09/21/2012 15:35	44.00	9.48	0.00	3.58
09/21/2012 15:36	44.00	9.48	0.00	3.58
09/21/2012 15:37	44.00	9.48	0.00	3.58
09/21/2012 15:38	44.00	9.48	0.00	3.58
09/21/2012 15:39	44.00	9.48	0.00	3.58




Segment Travel Time Detail Last Hour



Report Template Version 1.2

Segment Name: I-10 EB US90W-US27
Description: I-10 EB Exit192 (Midway) - Exit199 (Monroe)
Length (miles): 7.00
Time: 15:55:13

Date/Time	Speed (mph)	Travel Time (min)	Latency (min)	Delay (min)
09/21/2012 15:40	44.00	9.48	0.00	3.58
09/21/2012 15:41	44.00	9.48	0.00	3.58
09/21/2012 15:42	44.00	9.48	0.00	3.58
09/21/2012 15:43	44.00	9.48	0.00	3.58
09/21/2012 15:44	44.00	9.48	0.00	3.58
09/21/2012 15:45	44.00	9.48	0.00	3.58
09/21/2012 15:46	44.00	9.48	0.00	3.58
09/21/2012 15:47	44.00	9.48	0.00	3.58
09/21/2012 15:48	44.00	9.48	0.00	3.58
09/21/2012 15:49	44.00	9.48	0.00	3.58
09/21/2012 15:50	44.00	9.48	0.00	3.58
09/21/2012 15:51	44.00	9.48	0.00	3.58
09/21/2012 15:52	44.00	9.48	0.00	3.58
09/21/2012 15:53	44.00	9.48	0.00	3.58
09/21/2012 15:54	44.00	9.48	0.00	3.58




Segment Travel Time Detail Last Hour



Report Template Version 1.2

Segment Name: I-10 from MM 196 to MM 203
Description: I-10 from MM 196 to MM 203
Length (miles): 3.11
Time: 15:55:13

Date/Time	Speed (mph)	Travel Time (min)	Latency (min)	Delay (min)
09/21/2012 14:56	37.00	5.00	0.00	2.33
09/21/2012 14:57	37.00	5.00	0.00	2.33
09/21/2012 14:58	37.00	5.00	0.00	2.33
09/21/2012 14:59	37.00	5.00	0.00	2.33
09/21/2012 15:00	37.00	5.00	0.00	2.33
09/21/2012 15:01	37.00	5.00	0.00	2.33
09/21/2012 15:02	37.00	5.00	0.00	2.33
09/21/2012 15:03	37.00	5.00	0.00	2.33
09/21/2012 15:04	37.00	5.00	0.00	2.33
09/21/2012 15:05	37.00	5.00	0.00	2.33
09/21/2012 15:06	37.00	5.00	0.00	2.33
09/21/2012 15:07	37.00	5.00	0.00	2.33
09/21/2012 15:08	37.00	5.00	0.00	2.33
09/21/2012 15:09	37.00	5.00	0.00	2.33
09/21/2012 15:10	37.00	5.00	0.00	2.33
09/21/2012 15:11	37.00	5.00	0.00	2.33
09/21/2012 15:12	37.00	5.00	0.00	2.33
09/21/2012 15:13	37.00	5.00	0.00	2.33
09/21/2012 15:14	37.00	5.00	0.00	2.33
09/21/2012 15:15	37.00	5.00	0.00	2.33
09/21/2012 15:16	37.00	5.00	0.00	2.33
09/21/2012 15:17	37.00	5.00	0.00	2.33
09/21/2012 15:18	37.00	5.00	0.00	2.33
09/21/2012 15:19	37.00	5.00	0.00	2.33
09/21/2012 15:20	37.00	5.00	0.00	2.33
09/21/2012 15:21	37.00	5.00	0.00	2.33
09/21/2012 15:22	37.00	5.00	0.00	2.33
09/21/2012 15:23	37.00	5.00	0.00	2.33
09/21/2012 15:24	37.00	5.00	0.00	2.33
09/21/2012 15:25	37.00	5.00	0.00	2.33
09/21/2012 15:26	37.00	5.00	0.00	2.33
09/21/2012 15:27	37.00	5.00	0.00	2.33
09/21/2012 15:28	37.00	5.00	0.00	2.33
09/21/2012 15:29	37.00	5.00	0.00	2.33
09/21/2012 15:30	37.00	5.00	0.00	2.33
09/21/2012 15:31	37.00	5.00	0.00	2.33
09/21/2012 15:32	37.00	5.00	0.00	2.33
09/21/2012 15:33	37.00	5.00	0.00	2.33
09/21/2012 15:34	37.00	5.00	0.00	2.33
09/21/2012 15:35	37.00	5.00	0.00	2.33
09/21/2012 15:36	37.00	5.00	0.00	2.33
09/21/2012 15:37	37.00	5.00	0.00	2.33
09/21/2012 15:38	37.00	5.00	0.00	2.33
09/21/2012 15:39	37.00	5.00	0.00	2.33




Segment Travel Time Detail Last Hour



Report Template Version 1.2

Segment Name: I-10 from MM 196 to MM 203
Description: I-10 from MM 196 to MM 203
Length (miles): 3.11
Time: 15:55:13

Date/Time	Speed (mph)	Travel Time (min)	Latency (min)	Delay (min)
09/21/2012 15:40	37.00	5.00	0.00	2.33
09/21/2012 15:41	37.00	5.00	0.00	2.33
09/21/2012 15:42	37.00	5.00	0.00	2.33
09/21/2012 15:43	37.00	5.00	0.00	2.33
09/21/2012 15:44	37.00	5.00	0.00	2.33
09/21/2012 15:45	37.00	5.00	0.00	2.33
09/21/2012 15:46	37.00	5.00	0.00	2.33
09/21/2012 15:47	37.00	5.00	0.00	2.33
09/21/2012 15:48	37.00	5.00	0.00	2.33
09/21/2012 15:49	37.00	5.00	0.00	2.33
09/21/2012 15:50	37.00	5.00	0.00	2.33
09/21/2012 15:51	37.00	5.00	0.00	2.33
09/21/2012 15:52	37.00	5.00	0.00	2.33
09/21/2012 15:53	37.00	5.00	0.00	2.33
09/21/2012 15:54	37.00	5.00	0.00	2.33




Segment Travel Time Detail Last Hour



Report Template Version 1.2

Segment Name: I-10 WB from US-319 to US-27
Description: I-10 WB from US-319 to US-27
Length (miles): 6.00
Time: 15:55:13

Date/Time	Speed (mph)	Travel Time (min)	Latency (min)	Delay (min)
09/21/2012 14:56	44.00	8.15	0.00	3.00
09/21/2012 14:57	44.00	8.15	0.00	3.00
09/21/2012 14:58	44.00	8.15	0.00	3.00
09/21/2012 14:59	44.00	8.15	0.00	3.00
09/21/2012 15:00	44.00	8.15	0.00	3.00
09/21/2012 15:01	44.00	8.15	0.00	3.00
09/21/2012 15:02	44.00	8.15	0.00	3.00
09/21/2012 15:03	44.00	8.15	0.00	3.00
09/21/2012 15:04	44.00	8.15	0.00	3.00
09/21/2012 15:05	44.00	8.15	0.00	3.00
09/21/2012 15:06	44.00	8.15	0.00	3.00
09/21/2012 15:07	44.00	8.15	0.00	3.00
09/21/2012 15:08	44.00	8.15	0.00	3.00
09/21/2012 15:09	44.00	8.15	0.00	3.00
09/21/2012 15:10	44.00	8.15	0.00	3.00
09/21/2012 15:11	44.00	8.15	0.00	3.00
09/21/2012 15:12	44.00	8.15	0.00	3.00
09/21/2012 15:13	44.00	8.15	0.00	3.00
09/21/2012 15:14	44.00	8.15	0.00	3.00
09/21/2012 15:15	44.00	8.15	0.00	3.00
09/21/2012 15:16	44.00	8.15	0.00	3.00
09/21/2012 15:17	44.00	8.15	0.00	3.00
09/21/2012 15:18	44.00	8.15	0.00	3.00
09/21/2012 15:19	44.00	8.15	0.00	3.00
09/21/2012 15:20	44.00	8.15	0.00	3.00
09/21/2012 15:21	44.00	8.15	0.00	3.00
09/21/2012 15:22	44.00	8.15	0.00	3.00
09/21/2012 15:23	44.00	8.15	0.00	3.00
09/21/2012 15:24	44.00	8.15	0.00	3.00
09/21/2012 15:25	44.00	8.15	0.00	3.00
09/21/2012 15:26	44.00	8.15	0.00	3.00
09/21/2012 15:27	44.00	8.15	0.00	3.00
09/21/2012 15:28	44.00	8.15	0.00	3.00
09/21/2012 15:29	44.00	8.15	0.00	3.00
09/21/2012 15:30	44.00	8.15	0.00	3.00
09/21/2012 15:31	44.00	8.15	0.00	3.00
09/21/2012 15:32	44.00	8.15	0.00	3.00
09/21/2012 15:33	44.00	8.15	0.00	3.00
09/21/2012 15:34	44.00	8.15	0.00	3.00
09/21/2012 15:35	44.00	8.15	0.00	3.00
09/21/2012 15:36	44.00	8.15	0.00	3.00
09/21/2012 15:37	44.00	8.15	0.00	3.00
09/21/2012 15:38	44.00	8.15	0.00	3.00
09/21/2012 15:39	44.00	8.15	0.00	3.00




Segment Travel Time Detail Last Hour



Report Template Version 1.2

Segment Name: I-10 WB from US-319 to US-27
Description: I-10 WB from US-319 to US-27
Length (miles): 6.00
Time: 15:55:13

Date/Time	Speed (mph)	Travel Time (min)	Latency (min)	Delay (min)
09/21/2012 15:40	44.00	8.15	0.00	3.00
09/21/2012 15:41	44.00	8.15	0.00	3.00
09/21/2012 15:42	44.00	8.15	0.00	3.00
09/21/2012 15:43	44.00	8.15	0.00	3.00
09/21/2012 15:44	44.00	8.15	0.00	3.00
09/21/2012 15:45	44.00	8.15	0.00	3.00
09/21/2012 15:46	44.00	8.15	0.00	3.00
09/21/2012 15:47	44.00	8.15	0.00	3.00
09/21/2012 15:48	44.00	8.15	0.00	3.00
09/21/2012 15:49	44.00	8.15	0.00	3.00
09/21/2012 15:50	44.00	8.15	0.00	3.00
09/21/2012 15:51	44.00	8.15	0.00	3.00
09/21/2012 15:52	44.00	8.15	0.00	3.00
09/21/2012 15:53	44.00	8.15	0.00	3.00
09/21/2012 15:54	44.00	8.15	0.00	3.00




Segment Travel Time Detail Last Hour



Report Template Version 1.2

Segment Name: I-10 WB SR263-US90W
Description: I-10 WB Exit196 (Cap.Cir.) - Exit 192 (Midway)
Length (miles): 4.00
Time: 15:55:13

Date/Time	Speed (mph)	Travel Time (min)	Latency (min)	Delay (min)
09/21/2012 14:56	44.00	5.42	0.00	1.98
09/21/2012 14:57	44.00	5.42	0.00	1.98
09/21/2012 14:58	44.00	5.42	0.00	1.98
09/21/2012 14:59	44.00	5.42	0.00	1.98
09/21/2012 15:00	44.00	5.42	0.00	1.98
09/21/2012 15:01	44.00	5.42	0.00	1.98
09/21/2012 15:02	44.00	5.42	0.00	1.98
09/21/2012 15:03	44.00	5.42	0.00	1.98
09/21/2012 15:04	44.00	5.42	0.00	1.98
09/21/2012 15:05	44.00	5.42	0.00	1.98
09/21/2012 15:06	44.00	5.42	0.00	1.98
09/21/2012 15:07	44.00	5.42	0.00	1.98
09/21/2012 15:08	44.00	5.42	0.00	1.98
09/21/2012 15:09	44.00	5.42	0.00	1.98
09/21/2012 15:10	44.00	5.42	0.00	1.98
09/21/2012 15:11	44.00	5.42	0.00	1.98
09/21/2012 15:12	44.00	5.42	0.00	1.98
09/21/2012 15:13	44.00	5.42	0.00	1.98
09/21/2012 15:14	44.00	5.42	0.00	1.98
09/21/2012 15:15	44.00	5.42	0.00	1.98
09/21/2012 15:16	44.00	5.42	0.00	1.98
09/21/2012 15:17	44.00	5.42	0.00	1.98
09/21/2012 15:18	44.00	5.42	0.00	1.98
09/21/2012 15:19	44.00	5.42	0.00	1.98
09/21/2012 15:20	44.00	5.42	0.00	1.98
09/21/2012 15:21	44.00	5.42	0.00	1.98
09/21/2012 15:22	44.00	5.42	0.00	1.98
09/21/2012 15:23	44.00	5.42	0.00	1.98
09/21/2012 15:24	44.00	5.42	0.00	1.98
09/21/2012 15:25	44.00	5.42	0.00	1.98
09/21/2012 15:26	44.00	5.42	0.00	1.98
09/21/2012 15:27	44.00	5.42	0.00	1.98
09/21/2012 15:28	44.00	5.42	0.00	1.98
09/21/2012 15:29	44.00	5.42	0.00	1.98
09/21/2012 15:30	44.00	5.42	0.00	1.98
09/21/2012 15:31	44.00	5.42	0.00	1.98
09/21/2012 15:32	44.00	5.42	0.00	1.98
09/21/2012 15:33	44.00	5.42	0.00	1.98
09/21/2012 15:34	44.00	5.42	0.00	1.98
09/21/2012 15:35	44.00	5.42	0.00	1.98
09/21/2012 15:36	44.00	5.42	0.00	1.98
09/21/2012 15:37	44.00	5.42	0.00	1.98
09/21/2012 15:38	44.00	5.42	0.00	1.98
09/21/2012 15:39	44.00	5.42	0.00	1.98




Segment Travel Time Detail Last Hour



Report Template Version 1.2

Segment Name: I-10 WB SR263-US90W
Description: I-10 WB Exit196 (Cap.Cir.) - Exit 192 (Midway)
Length (miles): 4.00
Time: 15:55:13

Date/Time	Speed (mph)	Travel Time (min)	Latency (min)	Delay (min)
09/21/2012 15:40	44.00	5.42	0.00	1.98
09/21/2012 15:41	44.00	5.42	0.00	1.98
09/21/2012 15:42	44.00	5.42	0.00	1.98
09/21/2012 15:43	44.00	5.42	0.00	1.98
09/21/2012 15:44	44.00	5.42	0.00	1.98
09/21/2012 15:45	44.00	5.42	0.00	1.98
09/21/2012 15:46	44.00	5.42	0.00	1.98
09/21/2012 15:47	44.00	5.42	0.00	1.98
09/21/2012 15:48	44.00	5.42	0.00	1.98
09/21/2012 15:49	44.00	5.42	0.00	1.98
09/21/2012 15:50	44.00	5.42	0.00	1.98
09/21/2012 15:51	44.00	5.42	0.00	1.98
09/21/2012 15:52	44.00	5.42	0.00	1.98
09/21/2012 15:53	44.00	5.42	0.00	1.98
09/21/2012 15:54	44.00	5.42	0.00	1.98



Segment Travel Time Detail Last Hour



Report Template Version 1.2

Segment Name: I-10 WB US27-SR263
Description: I-10 WB Exit199 (Monroe) - Exit196 (Cap.Cir.)
Length (miles): 3.00
Time: 15:55:13

Date/Time	Speed (mph)	Travel Time (min)	Latency (min)	Delay (min)
09/21/2012 14:56	44.00	4.08	0.00	1.52
09/21/2012 14:57	44.00	4.08	0.00	1.52
09/21/2012 14:58	44.00	4.08	0.00	1.52
09/21/2012 14:59	44.00	4.08	0.00	1.52
09/21/2012 15:00	44.00	4.08	0.00	1.52
09/21/2012 15:01	44.00	4.08	0.00	1.52
09/21/2012 15:02	44.00	4.08	0.00	1.52
09/21/2012 15:03	44.00	4.08	0.00	1.52
09/21/2012 15:04	44.00	4.08	0.00	1.52
09/21/2012 15:05	44.00	4.08	0.00	1.52
09/21/2012 15:06	44.00	4.08	0.00	1.52
09/21/2012 15:07	44.00	4.08	0.00	1.52
09/21/2012 15:08	44.00	4.08	0.00	1.52
09/21/2012 15:09	44.00	4.08	0.00	1.52
09/21/2012 15:10	44.00	4.08	0.00	1.52
09/21/2012 15:11	44.00	4.08	0.00	1.52
09/21/2012 15:12	44.00	4.08	0.00	1.52
09/21/2012 15:13	44.00	4.08	0.00	1.52
09/21/2012 15:14	44.00	4.08	0.00	1.52
09/21/2012 15:15	44.00	4.08	0.00	1.52
09/21/2012 15:16	44.00	4.08	0.00	1.52
09/21/2012 15:17	44.00	4.08	0.00	1.52
09/21/2012 15:18	44.00	4.08	0.00	1.52
09/21/2012 15:19	44.00	4.08	0.00	1.52
09/21/2012 15:20	44.00	4.08	0.00	1.52
09/21/2012 15:21	44.00	4.08	0.00	1.52
09/21/2012 15:22	44.00	4.08	0.00	1.52
09/21/2012 15:23	44.00	4.08	0.00	1.52
09/21/2012 15:24	44.00	4.08	0.00	1.52
09/21/2012 15:25	44.00	4.08	0.00	1.52
09/21/2012 15:26	44.00	4.08	0.00	1.52
09/21/2012 15:27	44.00	4.08	0.00	1.52
09/21/2012 15:28	44.00	4.08	0.00	1.52
09/21/2012 15:29	44.00	4.08	0.00	1.52
09/21/2012 15:30	44.00	4.08	0.00	1.52
09/21/2012 15:31	44.00	4.08	0.00	1.52
09/21/2012 15:32	44.00	4.08	0.00	1.52
09/21/2012 15:33	44.00	4.08	0.00	1.52
09/21/2012 15:34	44.00	4.08	0.00	1.52
09/21/2012 15:35	44.00	4.08	0.00	1.52
09/21/2012 15:36	44.00	4.08	0.00	1.52
09/21/2012 15:37	44.00	4.08	0.00	1.52
09/21/2012 15:38	44.00	4.08	0.00	1.52
09/21/2012 15:39	44.00	4.08	0.00	1.52




Segment Travel Time Detail Last Hour



Report Template Version 1.2

Segment Name: I-10 WB US27-SR263
Description: I-10 WB Exit199 (Monroe) - Exit196 (Cap.Cir.)
Length (miles): 3.00
Time: 15:55:13

Date/Time	Speed (mph)	Travel Time (min)	Latency (min)	Delay (min)
09/21/2012 15:40	44.00	4.08	0.00	1.52
09/21/2012 15:41	44.00	4.08	0.00	1.52
09/21/2012 15:42	44.00	4.08	0.00	1.52
09/21/2012 15:43	44.00	4.08	0.00	1.52
09/21/2012 15:44	44.00	4.08	0.00	1.52
09/21/2012 15:45	44.00	4.08	0.00	1.52
09/21/2012 15:46	44.00	4.08	0.00	1.52
09/21/2012 15:47	44.00	4.08	0.00	1.52
09/21/2012 15:48	44.00	4.08	0.00	1.52
09/21/2012 15:49	44.00	4.08	0.00	1.52
09/21/2012 15:50	44.00	4.08	0.00	1.52
09/21/2012 15:51	44.00	4.08	0.00	1.52
09/21/2012 15:52	44.00	4.08	0.00	1.52
09/21/2012 15:53	44.00	4.08	0.00	1.52
09/21/2012 15:54	44.00	4.08	0.00	1.52




Segment Travel Time Detail Last Hour



Report Template Version 1.2

Segment Name: I-10 WB US27-US90W
Description: I-10 WB Exit199 (Monroe) - Exit192 (Midway)
Length (miles): 7.00
Time: 15:55:13

Date/Time	Speed (mph)	Travel Time (min)	Latency (min)	Delay (min)
09/21/2012 14:56	44.00	9.48	0.00	3.48
09/21/2012 14:57	44.00	9.48	0.00	3.48
09/21/2012 14:58	44.00	9.48	0.00	3.48
09/21/2012 14:59	44.00	9.48	0.00	3.48
09/21/2012 15:00	44.00	9.48	0.00	3.48
09/21/2012 15:01	44.00	9.48	0.00	3.48
09/21/2012 15:02	44.00	9.48	0.00	3.48
09/21/2012 15:03	44.00	9.48	0.00	3.48
09/21/2012 15:04	44.00	9.48	0.00	3.48
09/21/2012 15:05	44.00	9.48	0.00	3.48
09/21/2012 15:06	44.00	9.48	0.00	3.48
09/21/2012 15:07	44.00	9.48	0.00	3.48
09/21/2012 15:08	44.00	9.48	0.00	3.48
09/21/2012 15:09	44.00	9.48	0.00	3.48
09/21/2012 15:10	44.00	9.48	0.00	3.48
09/21/2012 15:11	44.00	9.48	0.00	3.48
09/21/2012 15:12	44.00	9.48	0.00	3.48
09/21/2012 15:13	44.00	9.48	0.00	3.48
09/21/2012 15:14	44.00	9.48	0.00	3.48
09/21/2012 15:15	44.00	9.48	0.00	3.48
09/21/2012 15:16	44.00	9.48	0.00	3.48
09/21/2012 15:17	44.00	9.48	0.00	3.48
09/21/2012 15:18	44.00	9.48	0.00	3.48
09/21/2012 15:19	44.00	9.48	0.00	3.48
09/21/2012 15:20	44.00	9.48	0.00	3.48
09/21/2012 15:21	44.00	9.48	0.00	3.48
09/21/2012 15:22	44.00	9.48	0.00	3.48
09/21/2012 15:23	44.00	9.48	0.00	3.48
09/21/2012 15:24	44.00	9.48	0.00	3.48
09/21/2012 15:25	44.00	9.48	0.00	3.48
09/21/2012 15:26	44.00	9.48	0.00	3.48
09/21/2012 15:27	44.00	9.48	0.00	3.48
09/21/2012 15:28	44.00	9.48	0.00	3.48
09/21/2012 15:29	44.00	9.48	0.00	3.48
09/21/2012 15:30	44.00	9.48	0.00	3.48
09/21/2012 15:31	44.00	9.48	0.00	3.48
09/21/2012 15:32	44.00	9.48	0.00	3.48
09/21/2012 15:33	44.00	9.48	0.00	3.48
09/21/2012 15:34	44.00	9.48	0.00	3.48
09/21/2012 15:35	44.00	9.48	0.00	3.48
09/21/2012 15:36	44.00	9.48	0.00	3.48
09/21/2012 15:37	44.00	9.48	0.00	3.48
09/21/2012 15:38	44.00	9.48	0.00	3.48
09/21/2012 15:39	44.00	9.48	0.00	3.48




Segment Travel Time Detail Last Hour



Report Template Version 1.2

Segment Name: I-10 WB US27-US90W
Description: I-10 WB Exit199 (Monroe) - Exit192 (Midway)
Length (miles): 7.00
Time: 15:55:13

Date/Time	Speed (mph)	Travel Time (min)	Latency (min)	Delay (min)
09/21/2012 15:40	44.00	9.48	0.00	3.48
09/21/2012 15:41	44.00	9.48	0.00	3.48
09/21/2012 15:42	44.00	9.48	0.00	3.48
09/21/2012 15:43	44.00	9.48	0.00	3.48
09/21/2012 15:44	44.00	9.48	0.00	3.48
09/21/2012 15:45	44.00	9.48	0.00	3.48
09/21/2012 15:46	44.00	9.48	0.00	3.48
09/21/2012 15:47	44.00	9.48	0.00	3.48
09/21/2012 15:48	44.00	9.48	0.00	3.48
09/21/2012 15:49	44.00	9.48	0.00	3.48
09/21/2012 15:50	44.00	9.48	0.00	3.48
09/21/2012 15:51	44.00	9.48	0.00	3.48
09/21/2012 15:52	44.00	9.48	0.00	3.48
09/21/2012 15:53	44.00	9.48	0.00	3.48
09/21/2012 15:54	44.00	9.48	0.00	3.48




Segment Travel Time Detail Last Hour



Report Template Version 1.2

Segment Name: I-10 WB US319-SR263
Description: I-10 WB Exit203 (Thomasville) - Exit196 (Cap.Cir.)
Length (miles): 7.00
Time: 15:55:13

Date/Time	Speed (mph)	Travel Time (min)	Latency (min)	Delay (min)
09/21/2012 14:56	44.00	9.52	0.00	3.52
09/21/2012 14:57	44.00	9.52	0.00	3.52
09/21/2012 14:58	44.00	9.52	0.00	3.52
09/21/2012 14:59	44.00	9.52	0.00	3.52
09/21/2012 15:00	44.00	9.52	0.00	3.52
09/21/2012 15:01	44.00	9.52	0.00	3.52
09/21/2012 15:02	44.00	9.52	0.00	3.52
09/21/2012 15:03	44.00	9.52	0.00	3.52
09/21/2012 15:04	44.00	9.52	0.00	3.52
09/21/2012 15:05	44.00	9.52	0.00	3.52
09/21/2012 15:06	44.00	9.52	0.00	3.52
09/21/2012 15:07	44.00	9.52	0.00	3.52
09/21/2012 15:08	44.00	9.52	0.00	3.52
09/21/2012 15:09	44.00	9.52	0.00	3.52
09/21/2012 15:10	44.00	9.52	0.00	3.52
09/21/2012 15:11	44.00	9.52	0.00	3.52
09/21/2012 15:12	44.00	9.52	0.00	3.52
09/21/2012 15:13	44.00	9.52	0.00	3.52
09/21/2012 15:14	44.00	9.52	0.00	3.52
09/21/2012 15:15	44.00	9.52	0.00	3.52
09/21/2012 15:16	44.00	9.52	0.00	3.52
09/21/2012 15:17	44.00	9.52	0.00	3.52
09/21/2012 15:18	44.00	9.52	0.00	3.52
09/21/2012 15:19	44.00	9.52	0.00	3.52
09/21/2012 15:20	44.00	9.52	0.00	3.52
09/21/2012 15:21	44.00	9.52	0.00	3.52
09/21/2012 15:22	44.00	9.52	0.00	3.52
09/21/2012 15:23	44.00	9.52	0.00	3.52
09/21/2012 15:24	44.00	9.52	0.00	3.52
09/21/2012 15:25	44.00	9.52	0.00	3.52
09/21/2012 15:26	44.00	9.52	0.00	3.52
09/21/2012 15:27	44.00	9.52	0.00	3.52
09/21/2012 15:28	44.00	9.52	0.00	3.52
09/21/2012 15:29	44.00	9.52	0.00	3.52
09/21/2012 15:30	44.00	9.52	0.00	3.52
09/21/2012 15:31	44.00	9.52	0.00	3.52
09/21/2012 15:32	44.00	9.52	0.00	3.52
09/21/2012 15:33	44.00	9.52	0.00	3.52
09/21/2012 15:34	44.00	9.52	0.00	3.52
09/21/2012 15:35	44.00	9.52	0.00	3.52
09/21/2012 15:36	44.00	9.52	0.00	3.52
09/21/2012 15:37	44.00	9.52	0.00	3.52
09/21/2012 15:38	44.00	9.52	0.00	3.52
09/21/2012 15:39	44.00	9.52	0.00	3.52




Segment Travel Time Detail Last Hour



Report Template Version 1.2

Segment Name: I-10 WB US319-SR263
Description: I-10 WB Exit203 (Thomasville) - Exit196 (Cap.Cir.)
Length (miles): 7.00
Time: 15:55:13

Date/Time	Speed (mph)	Travel Time (min)	Latency (min)	Delay (min)
09/21/2012 15:40	44.00	9.52	0.00	3.52
09/21/2012 15:41	44.00	9.52	0.00	3.52
09/21/2012 15:42	44.00	9.52	0.00	3.52
09/21/2012 15:43	44.00	9.52	0.00	3.52
09/21/2012 15:44	44.00	9.52	0.00	3.52
09/21/2012 15:45	44.00	9.52	0.00	3.52
09/21/2012 15:46	44.00	9.52	0.00	3.52
09/21/2012 15:47	44.00	9.52	0.00	3.52
09/21/2012 15:48	44.00	9.52	0.00	3.52
09/21/2012 15:49	44.00	9.52	0.00	3.52
09/21/2012 15:50	44.00	9.52	0.00	3.52
09/21/2012 15:51	44.00	9.52	0.00	3.52
09/21/2012 15:52	44.00	9.52	0.00	3.52
09/21/2012 15:53	44.00	9.52	0.00	3.52
09/21/2012 15:54	44.00	9.52	0.00	3.52




Segment Travel Time Detail Last Hour



Report Template Version 1.2

Segment Name: I-10 WB US319-US27
Description: I-10 WB Exit203 (Thomasville) - Exit199 (Monroe)
Length (miles): 4.36
Time: 15:55:13

Date/Time	Speed (mph)	Travel Time (min)	Latency (min)	Delay (min)
09/21/2012 14:56	44.00	5.93	0.00	2.20
09/21/2012 14:57	44.00	5.93	0.00	2.20
09/21/2012 14:58	44.00	5.93	0.00	2.20
09/21/2012 14:59	44.00	5.93	0.00	2.20
09/21/2012 15:00	44.00	5.93	0.00	2.20
09/21/2012 15:01	44.00	5.93	0.00	2.20
09/21/2012 15:02	44.00	5.93	0.00	2.20
09/21/2012 15:03	44.00	5.93	0.00	2.20
09/21/2012 15:04	44.00	5.93	0.00	2.20
09/21/2012 15:05	44.00	5.93	0.00	2.20
09/21/2012 15:06	44.00	5.93	0.00	2.20
09/21/2012 15:07	44.00	5.93	0.00	2.20
09/21/2012 15:08	44.00	5.93	0.00	2.20
09/21/2012 15:09	44.00	5.93	0.00	2.20
09/21/2012 15:10	44.00	5.93	0.00	2.20
09/21/2012 15:11	44.00	5.93	0.00	2.20
09/21/2012 15:12	44.00	5.93	0.00	2.20
09/21/2012 15:13	44.00	5.93	0.00	2.20
09/21/2012 15:14	44.00	5.93	0.00	2.20
09/21/2012 15:15	44.00	5.93	0.00	2.20
09/21/2012 15:16	44.00	5.93	0.00	2.20
09/21/2012 15:17	44.00	5.93	0.00	2.20
09/21/2012 15:18	44.00	5.93	0.00	2.20
09/21/2012 15:19	44.00	5.93	0.00	2.20
09/21/2012 15:20	44.00	5.93	0.00	2.20
09/21/2012 15:21	44.00	5.93	0.00	2.20
09/21/2012 15:22	44.00	5.93	0.00	2.20
09/21/2012 15:23	44.00	5.93	0.00	2.20
09/21/2012 15:24	44.00	5.93	0.00	2.20
09/21/2012 15:25	44.00	5.93	0.00	2.20
09/21/2012 15:26	44.00	5.93	0.00	2.20
09/21/2012 15:27	44.00	5.93	0.00	2.20
09/21/2012 15:28	44.00	5.93	0.00	2.20
09/21/2012 15:29	44.00	5.93	0.00	2.20
09/21/2012 15:30	44.00	5.93	0.00	2.20
09/21/2012 15:31	44.00	5.93	0.00	2.20
09/21/2012 15:32	44.00	5.93	0.00	2.20
09/21/2012 15:33	44.00	5.93	0.00	2.20
09/21/2012 15:34	44.00	5.93	0.00	2.20
09/21/2012 15:35	44.00	5.93	0.00	2.20
09/21/2012 15:36	44.00	5.93	0.00	2.20
09/21/2012 15:37	44.00	5.93	0.00	2.20
09/21/2012 15:38	44.00	5.93	0.00	2.20
09/21/2012 15:39	44.00	5.93	0.00	2.20




Segment Travel Time Detail Last Hour



Report Template Version 1.2

Segment Name: I-10 WB US319-US27
Description: I-10 WB Exit203 (Thomasville) - Exit199 (Monroe)
Length (miles): 4.36
Time: 15:55:13

Date/Time	Speed (mph)	Travel Time (min)	Latency (min)	Delay (min)
09/21/2012 15:40	44.00	5.93	0.00	2.20
09/21/2012 15:41	44.00	5.93	0.00	2.20
09/21/2012 15:42	44.00	5.93	0.00	2.20
09/21/2012 15:43	44.00	5.93	0.00	2.20
09/21/2012 15:44	44.00	5.93	0.00	2.20
09/21/2012 15:45	44.00	5.93	0.00	2.20
09/21/2012 15:46	44.00	5.93	0.00	2.20
09/21/2012 15:47	44.00	5.93	0.00	2.20
09/21/2012 15:48	44.00	5.93	0.00	2.20
09/21/2012 15:49	44.00	5.93	0.00	2.20
09/21/2012 15:50	44.00	5.93	0.00	2.20
09/21/2012 15:51	44.00	5.93	0.00	2.20
09/21/2012 15:52	44.00	5.93	0.00	2.20
09/21/2012 15:53	44.00	5.93	0.00	2.20
09/21/2012 15:54	44.00	5.93	0.00	2.20



Segment Travel Time Detail Last Hour



Report Template Version 1.2

Segment Name: I-10 WB US90-US27
Description: I-10 WB 209(Mahan) to 199(Monroe St.)
Length (miles): 10.75
Time: 15:55:13

Date/Time	Speed (mph)	Travel Time (min)	Latency (min)	Delay (min)
09/21/2012 14:56	44.00	14.60	0.00	5.38
09/21/2012 14:57	44.00	14.60	0.00	5.38
09/21/2012 14:58	44.00	14.60	0.00	5.38
09/21/2012 14:59	44.00	14.60	0.00	5.38
09/21/2012 15:00	44.00	14.60	0.00	5.38
09/21/2012 15:01	44.00	14.60	0.00	5.38
09/21/2012 15:02	44.00	14.60	0.00	5.38
09/21/2012 15:03	44.00	14.60	0.00	5.38
09/21/2012 15:04	44.00	14.60	0.00	5.38
09/21/2012 15:05	44.00	14.60	0.00	5.38
09/21/2012 15:06	44.00	14.60	0.00	5.38
09/21/2012 15:07	44.00	14.60	0.00	5.38
09/21/2012 15:08	44.00	14.60	0.00	5.38
09/21/2012 15:09	44.00	14.60	0.00	5.38
09/21/2012 15:10	44.00	14.60	0.00	5.38
09/21/2012 15:11	44.00	14.60	0.00	5.38
09/21/2012 15:12	44.00	14.60	0.00	5.38
09/21/2012 15:13	44.00	14.60	0.00	5.38
09/21/2012 15:14	44.00	14.60	0.00	5.38
09/21/2012 15:15	44.00	14.60	0.00	5.38
09/21/2012 15:16	44.00	14.60	0.00	5.38
09/21/2012 15:17	44.00	14.60	0.00	5.38
09/21/2012 15:18	44.00	14.60	0.00	5.38
09/21/2012 15:19	44.00	14.60	0.00	5.38
09/21/2012 15:20	44.00	14.60	0.00	5.38
09/21/2012 15:21	44.00	14.60	0.00	5.38
09/21/2012 15:22	44.00	14.60	0.00	5.38
09/21/2012 15:23	44.00	14.60	0.00	5.38
09/21/2012 15:24	44.00	14.60	0.00	5.38
09/21/2012 15:25	44.00	14.60	0.00	5.38
09/21/2012 15:26	44.00	14.60	0.00	5.38
09/21/2012 15:27	44.00	14.60	0.00	5.38
09/21/2012 15:28	44.00	14.60	0.00	5.38
09/21/2012 15:29	44.00	14.60	0.00	5.38
09/21/2012 15:30	44.00	14.60	0.00	5.38
09/21/2012 15:31	44.00	14.60	0.00	5.38
09/21/2012 15:32	44.00	14.60	0.00	5.38
09/21/2012 15:33	44.00	14.60	0.00	5.38
09/21/2012 15:34	44.00	14.60	0.00	5.38
09/21/2012 15:35	44.00	14.60	0.00	5.38
09/21/2012 15:36	44.00	14.60	0.00	5.38
09/21/2012 15:37	44.00	14.60	0.00	5.38
09/21/2012 15:38	44.00	14.60	0.00	5.38
09/21/2012 15:39	44.00	14.60	0.00	5.38




Segment Travel Time Detail Last Hour



Report Template Version 1.2

Segment Name: I-10 WB US90-US27
Description: I-10 WB 209(Mahan) to 199(Monroe St.)
Length (miles): 10.75
Time: 15:55:13

Date/Time	Speed (mph)	Travel Time (min)	Latency (min)	Delay (min)
09/21/2012 15:40	44.00	14.60	0.00	5.38
09/21/2012 15:41	44.00	14.60	0.00	5.38
09/21/2012 15:42	44.00	14.60	0.00	5.38
09/21/2012 15:43	44.00	14.60	0.00	5.38
09/21/2012 15:44	44.00	14.60	0.00	5.38
09/21/2012 15:45	44.00	14.60	0.00	5.38
09/21/2012 15:46	44.00	14.60	0.00	5.38
09/21/2012 15:47	44.00	14.60	0.00	5.38
09/21/2012 15:48	44.00	14.60	0.00	5.38
09/21/2012 15:49	44.00	14.60	0.00	5.38
09/21/2012 15:50	44.00	14.60	0.00	5.38
09/21/2012 15:51	44.00	14.60	0.00	5.38
09/21/2012 15:52	44.00	14.60	0.00	5.38
09/21/2012 15:53	44.00	14.60	0.00	5.38
09/21/2012 15:54	44.00	14.60	0.00	5.38




Segment Travel Time Detail Last Hour



Report Template Version 1.2

Segment Name: I-10 WB US90-US319
Description: I-10 WB 209(Mahan) to 203(Thomasville Rd.)
Length (miles): 7.00
Time: 15:55:13

Date/Time	Speed (mph)	Travel Time (min)	Latency (min)	Delay (min)
09/21/2012 14:56	44.00	9.50	0.00	3.50
09/21/2012 14:57	44.00	9.50	0.00	3.50
09/21/2012 14:58	44.00	9.50	0.00	3.50
09/21/2012 14:59	44.00	9.50	0.00	3.50
09/21/2012 15:00	44.00	9.50	0.00	3.50
09/21/2012 15:01	44.00	9.50	0.00	3.50
09/21/2012 15:02	44.00	9.50	0.00	3.50
09/21/2012 15:03	44.00	9.50	0.00	3.50
09/21/2012 15:04	44.00	9.50	0.00	3.50
09/21/2012 15:05	44.00	9.50	0.00	3.50
09/21/2012 15:06	44.00	9.50	0.00	3.50
09/21/2012 15:07	44.00	9.50	0.00	3.50
09/21/2012 15:08	44.00	9.50	0.00	3.50
09/21/2012 15:09	44.00	9.50	0.00	3.50
09/21/2012 15:10	44.00	9.50	0.00	3.50
09/21/2012 15:11	44.00	9.50	0.00	3.50
09/21/2012 15:12	44.00	9.50	0.00	3.50
09/21/2012 15:13	44.00	9.50	0.00	3.50
09/21/2012 15:14	44.00	9.50	0.00	3.50
09/21/2012 15:15	44.00	9.50	0.00	3.50
09/21/2012 15:16	44.00	9.50	0.00	3.50
09/21/2012 15:17	44.00	9.50	0.00	3.50
09/21/2012 15:18	44.00	9.50	0.00	3.50
09/21/2012 15:19	44.00	9.50	0.00	3.50
09/21/2012 15:20	44.00	9.50	0.00	3.50
09/21/2012 15:21	44.00	9.50	0.00	3.50
09/21/2012 15:22	44.00	9.50	0.00	3.50
09/21/2012 15:23	44.00	9.50	0.00	3.50
09/21/2012 15:24	44.00	9.50	0.00	3.50
09/21/2012 15:25	44.00	9.50	0.00	3.50
09/21/2012 15:26	44.00	9.50	0.00	3.50
09/21/2012 15:27	44.00	9.50	0.00	3.50
09/21/2012 15:28	44.00	9.50	0.00	3.50
09/21/2012 15:29	44.00	9.50	0.00	3.50
09/21/2012 15:30	44.00	9.50	0.00	3.50
09/21/2012 15:31	44.00	9.50	0.00	3.50
09/21/2012 15:32	44.00	9.50	0.00	3.50
09/21/2012 15:33	44.00	9.50	0.00	3.50
09/21/2012 15:34	44.00	9.50	0.00	3.50
09/21/2012 15:35	44.00	9.50	0.00	3.50
09/21/2012 15:36	44.00	9.50	0.00	3.50
09/21/2012 15:37	44.00	9.50	0.00	3.50
09/21/2012 15:38	44.00	9.50	0.00	3.50
09/21/2012 15:39	44.00	9.50	0.00	3.50




Segment Travel Time Detail Last Hour



Report Template Version 1.2

Segment Name: I-10 WB US90-US319
Description: I-10 WB 209(Mahan) to 203(Thomasville Rd.)
Length (miles): 7.00
Time: 15:55:13

Date/Time	Speed (mph)	Travel Time (min)	Latency (min)	Delay (min)
09/21/2012 15:40	44.00	9.50	0.00	3.50
09/21/2012 15:41	44.00	9.50	0.00	3.50
09/21/2012 15:42	44.00	9.50	0.00	3.50
09/21/2012 15:43	44.00	9.50	0.00	3.50
09/21/2012 15:44	44.00	9.50	0.00	3.50
09/21/2012 15:45	44.00	9.50	0.00	3.50
09/21/2012 15:46	44.00	9.50	0.00	3.50
09/21/2012 15:47	44.00	9.50	0.00	3.50
09/21/2012 15:48	44.00	9.50	0.00	3.50
09/21/2012 15:49	44.00	9.50	0.00	3.50
09/21/2012 15:50	44.00	9.50	0.00	3.50
09/21/2012 15:51	44.00	9.50	0.00	3.50
09/21/2012 15:52	44.00	9.50	0.00	3.50
09/21/2012 15:53	44.00	9.50	0.00	3.50
09/21/2012 15:54	44.00	9.50	0.00	3.50




Segment Travel Time Detail Last Hour



Report Template Version 1.2

Segment Name: I-10_SS105_RTMS-01_EB
Description: I-10_SS105_RTMS-01_EB
Length (miles): 3.00
Time: 15:55:13

Date/Time	Speed (mph)	Travel Time (min)	Latency (min)	Delay (min)
09/21/2012 14:56	49.00	3.62	0.00	1.07
09/21/2012 14:57	49.00	3.62	0.00	1.07
09/21/2012 14:58	49.00	3.62	0.00	1.07
09/21/2012 14:59	49.00	3.62	0.00	1.07
09/21/2012 15:00	50.00	3.58	0.00	1.03
09/21/2012 15:01	50.00	3.58	0.00	1.03
09/21/2012 15:02	50.00	3.58	0.00	1.03
09/21/2012 15:03	50.00	3.58	0.00	1.03
09/21/2012 15:04	50.00	3.58	0.00	1.03
09/21/2012 15:05	50.00	3.58	0.00	1.03
09/21/2012 15:06	50.00	3.58	0.00	1.03
09/21/2012 15:07	50.00	3.58	0.00	1.03
09/21/2012 15:08	50.00	3.58	0.00	1.03
09/21/2012 15:09	50.00	3.58	0.00	1.03
09/21/2012 15:10	49.00	3.63	0.00	1.08
09/21/2012 15:11	49.00	3.63	0.00	1.08
09/21/2012 15:12	49.00	3.63	0.00	1.08
09/21/2012 15:13	49.00	3.63	0.00	1.08
09/21/2012 15:14	49.00	3.63	0.00	1.08
09/21/2012 15:15	50.00	3.58	0.00	1.03
09/21/2012 15:16	50.00	3.58	0.00	1.03
09/21/2012 15:17	50.00	3.58	0.00	1.03
09/21/2012 15:18	50.00	3.58	0.00	1.03
09/21/2012 15:19	50.00	3.58	0.00	1.03
09/21/2012 15:20	50.00	3.58	0.00	1.03
09/21/2012 15:21	50.00	3.58	0.00	1.03
09/21/2012 15:22	50.00	3.58	0.00	1.03
09/21/2012 15:23	50.00	3.58	0.00	1.03
09/21/2012 15:24	50.00	3.58	0.00	1.03
09/21/2012 15:25	50.00	3.58	0.00	1.03
09/21/2012 15:26	50.00	3.60	0.00	1.05
09/21/2012 15:27	50.00	3.60	0.00	1.05
09/21/2012 15:28	50.00	3.60	0.00	1.05
09/21/2012 15:29	50.00	3.60	0.00	1.05
09/21/2012 15:30	50.00	3.58	0.00	1.03
09/21/2012 15:31	50.00	3.58	0.00	1.03
09/21/2012 15:32	50.00	3.58	0.00	1.03
09/21/2012 15:33	50.00	3.58	0.00	1.03
09/21/2012 15:34	50.00	3.58	0.00	1.03
09/21/2012 15:35	50.00	3.58	0.00	1.03
09/21/2012 15:36	50.00	3.58	0.00	1.03
09/21/2012 15:37	50.00	3.58	0.00	1.03
09/21/2012 15:38	50.00	3.58	0.00	1.03
09/21/2012 15:39	50.00	3.58	0.00	1.03




Segment Travel Time Detail Last Hour



Report Template Version 1.2

Segment Name: I-10_SS105_RTMS-01_EB
Description: I-10_SS105_RTMS-01_EB
Length (miles): 3.00
Time: 15:55:13

Date/Time	Speed (mph)	Travel Time (min)	Latency (min)	Delay (min)
09/21/2012 15:40	50.00	3.60	0.00	1.05
09/21/2012 15:41	50.00	3.60	0.00	1.05
09/21/2012 15:42	50.00	3.60	0.00	1.05
09/21/2012 15:43	50.00	3.60	0.00	1.05
09/21/2012 15:44	50.00	3.60	0.00	1.05
09/21/2012 15:45	49.00	3.62	0.00	1.07
09/21/2012 15:46	49.00	3.62	0.00	1.07
09/21/2012 15:47	49.00	3.62	0.00	1.07
09/21/2012 15:48	49.00	3.62	0.00	1.07
09/21/2012 15:49	49.00	3.62	0.00	1.07
09/21/2012 15:50	50.00	3.57	0.00	1.02
09/21/2012 15:51	50.00	3.57	0.00	1.02
09/21/2012 15:52	50.00	3.57	0.00	1.02
09/21/2012 15:53	50.00	3.57	0.00	1.02
09/21/2012 15:54	50.00	3.57	0.00	1.02




Segment Travel Time Detail Last Hour



Report Template Version 1.2

Segment Name: IVV504INRIX
Description: test
Length (miles): 24.84
Time: 15:55:13

Date/Time	Speed (mph)	Travel Time (min)	Latency (min)	Delay (min)
09/21/2012 14:56	44.00	33.70	0.00	12.42
09/21/2012 14:57	44.00	33.70	0.00	12.42
09/21/2012 14:58	44.00	33.70	0.00	12.42
09/21/2012 14:59	44.00	33.70	0.00	12.42
09/21/2012 15:00	44.00	33.70	0.00	12.42
09/21/2012 15:01	44.00	33.70	0.00	12.42
09/21/2012 15:02	44.00	33.70	0.00	12.42
09/21/2012 15:03	44.00	33.70	0.00	12.42
09/21/2012 15:04	44.00	33.70	0.00	12.42
09/21/2012 15:05	44.00	33.70	0.00	12.42
09/21/2012 15:06	44.00	33.70	0.00	12.42
09/21/2012 15:07	44.00	33.70	0.00	12.42
09/21/2012 15:08	44.00	33.70	0.00	12.42
09/21/2012 15:09	44.00	33.70	0.00	12.42
09/21/2012 15:10	44.00	33.70	0.00	12.42
09/21/2012 15:11	44.00	33.70	0.00	12.42
09/21/2012 15:12	44.00	33.70	0.00	12.42
09/21/2012 15:13	44.00	33.70	0.00	12.42
09/21/2012 15:14	44.00	33.70	0.00	12.42
09/21/2012 15:15	44.00	33.70	0.00	12.42
09/21/2012 15:16	44.00	33.70	0.00	12.42
09/21/2012 15:17	44.00	33.70	0.00	12.42
09/21/2012 15:18	44.00	33.70	0.00	12.42
09/21/2012 15:19	44.00	33.70	0.00	12.42
09/21/2012 15:20	44.00	33.70	0.00	12.42
09/21/2012 15:21	44.00	33.70	0.00	12.42
09/21/2012 15:22	44.00	33.70	0.00	12.42
09/21/2012 15:23	44.00	33.70	0.00	12.42
09/21/2012 15:24	44.00	33.70	0.00	12.42
09/21/2012 15:25	44.00	33.70	0.00	12.42
09/21/2012 15:26	44.00	33.70	0.00	12.42
09/21/2012 15:27	44.00	33.70	0.00	12.42
09/21/2012 15:28	44.00	33.70	0.00	12.42
09/21/2012 15:29	44.00	33.70	0.00	12.42
09/21/2012 15:30	44.00	33.70	0.00	12.42
09/21/2012 15:31	44.00	33.70	0.00	12.42
09/21/2012 15:32	44.00	33.70	0.00	12.42
09/21/2012 15:33	44.00	33.70	0.00	12.42
09/21/2012 15:34	44.00	33.70	0.00	12.42
09/21/2012 15:35	44.00	33.70	0.00	12.42
09/21/2012 15:36	44.00	33.70	0.00	12.42
09/21/2012 15:37	44.00	33.70	0.00	12.42
09/21/2012 15:38	44.00	33.70	0.00	12.42
09/21/2012 15:39	44.00	33.70	0.00	12.42




Segment Travel Time Detail Last Hour



Report Template Version 1.2

Segment Name: IVV504INRIX
Description: test
Length (miles): 24.84
Time: 15:55:13

Date/Time	Speed (mph)	Travel Time (min)	Latency (min)	Delay (min)
09/21/2012 15:40	44.00	33.70	0.00	12.42
09/21/2012 15:41	44.00	33.70	0.00	12.42
09/21/2012 15:42	44.00	33.70	0.00	12.42
09/21/2012 15:43	44.00	33.70	0.00	12.42
09/21/2012 15:44	44.00	33.70	0.00	12.42
09/21/2012 15:45	44.00	33.70	0.00	12.42
09/21/2012 15:46	44.00	33.70	0.00	12.42
09/21/2012 15:47	44.00	33.70	0.00	12.42
09/21/2012 15:48	44.00	33.70	0.00	12.42
09/21/2012 15:49	44.00	33.70	0.00	12.42
09/21/2012 15:50	44.00	33.70	0.00	12.42
09/21/2012 15:51	44.00	33.70	0.00	12.42
09/21/2012 15:52	44.00	33.70	0.00	12.42
09/21/2012 15:53	44.00	33.70	0.00	12.42
09/21/2012 15:54	44.00	33.70	0.00	12.42



Segment Travel Time Detail Last Hour



Report Template Version 1.2

Segment Name: TERL TMC to BP
Description: TERL TMC to BP
Length (miles): 1.50
Time: 15:55:13

Date/Time	Speed (mph)	Travel Time (min)	Latency (min)	Delay (min)
09/21/2012 14:56	19.00	4.70	0.00	1.85
09/21/2012 14:57	19.00	4.70	0.00	1.85
09/21/2012 14:58	19.00	4.70	0.00	1.85
09/21/2012 14:59	19.00	4.70	0.00	1.85
09/21/2012 15:00	19.00	4.70	0.00	1.85
09/21/2012 15:01	19.00	4.70	0.00	1.85
09/21/2012 15:02	19.00	4.70	0.00	1.85
09/21/2012 15:03	19.00	4.70	0.00	1.85
09/21/2012 15:04	19.00	4.70	0.00	1.85
09/21/2012 15:05	19.00	4.70	0.00	1.85
09/21/2012 15:06	19.00	4.70	0.00	1.85
09/21/2012 15:07	19.00	4.70	0.00	1.85
09/21/2012 15:08	19.00	4.70	0.00	1.85
09/21/2012 15:09	19.00	4.70	0.00	1.85
09/21/2012 15:10	21.00	4.25	0.00	1.40
09/21/2012 15:11	21.00	4.25	0.00	1.40
09/21/2012 15:12	21.00	4.25	0.00	1.40
09/21/2012 15:13	21.00	4.25	0.00	1.40
09/21/2012 15:14	21.00	4.25	0.00	1.40
09/21/2012 15:15	20.00	4.50	0.00	1.65
09/21/2012 15:16	19.00	4.70	0.00	1.85
09/21/2012 15:17	19.00	4.70	0.00	1.85
09/21/2012 15:18	19.00	4.70	0.00	1.85
09/21/2012 15:19	19.00	4.70	0.00	1.85
09/21/2012 15:20	19.00	4.70	0.00	1.85
09/21/2012 15:21	19.00	4.70	0.00	1.85
09/21/2012 15:22	19.00	4.70	0.00	1.85
09/21/2012 15:23	19.00	4.70	0.00	1.85
09/21/2012 15:24	19.00	4.70	0.00	1.85
09/21/2012 15:25	20.00	4.50	0.00	1.65
09/21/2012 15:26	20.00	4.50	0.00	1.65
09/21/2012 15:27	20.00	4.50	0.00	1.65
09/21/2012 15:28	20.00	4.50	0.00	1.65
09/21/2012 15:29	20.00	4.50	0.00	1.65
09/21/2012 15:30	18.00	5.00	0.00	2.15
09/21/2012 15:31	18.00	5.00	0.00	2.15
09/21/2012 15:32	18.00	5.00	0.00	2.15
09/21/2012 15:33	18.00	5.00	0.00	2.15
09/21/2012 15:34	18.00	5.00	0.00	2.15
09/21/2012 15:35	17.00	5.25	0.00	2.40
09/21/2012 15:36	17.00	5.25	0.00	2.40
09/21/2012 15:37	17.00	5.25	0.00	2.40
09/21/2012 15:38	17.00	5.25	0.00	2.40
09/21/2012 15:39	17.00	5.25	0.00	2.40




Segment Travel Time Detail Last Hour



Report Template Version 1.2

Segment Name: TERL TMC to BP
Description: TERL TMC to BP
Length (miles): 1.50
Time: 15:55:13

Date/Time	Speed (mph)	Travel Time (min)	Latency (min)	Delay (min)
09/21/2012 15:40	18.00	5.00	0.00	2.15
09/21/2012 15:41	18.00	5.00	0.00	2.15
09/21/2012 15:42	18.00	5.00	0.00	2.15
09/21/2012 15:43	18.00	5.00	0.00	2.15
09/21/2012 15:44	18.00	5.00	0.00	2.15
09/21/2012 15:45	18.00	5.00	0.00	2.15
09/21/2012 15:46	18.00	5.00	0.00	2.15
09/21/2012 15:47	18.00	5.00	0.00	2.15
09/21/2012 15:48	18.00	5.00	0.00	2.15
09/21/2012 15:49	18.00	5.00	0.00	2.15
09/21/2012 15:50	21.00	4.25	0.00	1.40
09/21/2012 15:51	22.00	4.05	0.00	1.20
09/21/2012 15:52	22.00	4.05	0.00	1.20
09/21/2012 15:53	22.00	4.05	0.00	1.20
09/21/2012 15:54	22.00	4.05	0.00	1.20




Segment Travel Time Detail Last Hour



Report Template Version 1.2

Segment Name: test_1-14
Description: test_1-14
Length (miles): 11.28
Time: 15:55:13

Date/Time	Speed (mph)	Travel Time (min)	Latency (min)	Delay (min)
09/21/2012 14:56	44.00	15.30	0.00	5.68
09/21/2012 14:57	44.00	15.30	0.00	5.68
09/21/2012 14:58	44.00	15.30	0.00	5.68
09/21/2012 14:59	44.00	15.30	0.00	5.68
09/21/2012 15:00	44.00	15.30	0.00	5.68
09/21/2012 15:01	44.00	15.30	0.00	5.68
09/21/2012 15:02	44.00	15.30	0.00	5.68
09/21/2012 15:03	44.00	15.30	0.00	5.68
09/21/2012 15:04	44.00	15.30	0.00	5.68
09/21/2012 15:05	44.00	15.30	0.00	5.68
09/21/2012 15:06	44.00	15.30	0.00	5.68
09/21/2012 15:07	44.00	15.30	0.00	5.68
09/21/2012 15:08	44.00	15.30	0.00	5.68
09/21/2012 15:09	44.00	15.30	0.00	5.68
09/21/2012 15:10	44.00	15.30	0.00	5.68
09/21/2012 15:11	44.00	15.30	0.00	5.68
09/21/2012 15:12	44.00	15.30	0.00	5.68
09/21/2012 15:13	44.00	15.30	0.00	5.68
09/21/2012 15:14	44.00	15.30	0.00	5.68
09/21/2012 15:15	44.00	15.30	0.00	5.68
09/21/2012 15:16	44.00	15.30	0.00	5.68
09/21/2012 15:17	44.00	15.30	0.00	5.68
09/21/2012 15:18	44.00	15.30	0.00	5.68
09/21/2012 15:19	44.00	15.30	0.00	5.68
09/21/2012 15:20	44.00	15.30	0.00	5.68
09/21/2012 15:21	44.00	15.30	0.00	5.68
09/21/2012 15:22	44.00	15.30	0.00	5.68
09/21/2012 15:23	44.00	15.30	0.00	5.68
09/21/2012 15:24	44.00	15.30	0.00	5.68
09/21/2012 15:25	44.00	15.30	0.00	5.68
09/21/2012 15:26	44.00	15.30	0.00	5.68
09/21/2012 15:27	44.00	15.30	0.00	5.68
09/21/2012 15:28	44.00	15.30	0.00	5.68
09/21/2012 15:29	44.00	15.30	0.00	5.68
09/21/2012 15:30	44.00	15.30	0.00	5.68
09/21/2012 15:31	44.00	15.30	0.00	5.68
09/21/2012 15:32	44.00	15.30	0.00	5.68
09/21/2012 15:33	44.00	15.30	0.00	5.68
09/21/2012 15:34	44.00	15.30	0.00	5.68
09/21/2012 15:35	44.00	15.30	0.00	5.68
09/21/2012 15:36	44.00	15.30	0.00	5.68
09/21/2012 15:37	44.00	15.30	0.00	5.68
09/21/2012 15:38	44.00	15.30	0.00	5.68
09/21/2012 15:39	44.00	15.30	0.00	5.68



Segment Travel Time Detail Last Hour



Report Template Version 1.2

Segment Name: test_1-14
Description: test_1-14
Length (miles): 11.28
Time: 15:55:13

Date/Time	Speed (mph)	Travel Time (min)	Latency (min)	Delay (min)
09/21/2012 15:40	44.00	15.30	0.00	5.68
09/21/2012 15:41	44.00	15.30	0.00	5.68
09/21/2012 15:42	44.00	15.30	0.00	5.68
09/21/2012 15:43	44.00	15.30	0.00	5.68
09/21/2012 15:44	44.00	15.30	0.00	5.68
09/21/2012 15:45	44.00	15.30	0.00	5.68
09/21/2012 15:46	44.00	15.30	0.00	5.68
09/21/2012 15:47	44.00	15.30	0.00	5.68
09/21/2012 15:48	44.00	15.30	0.00	5.68
09/21/2012 15:49	44.00	15.30	0.00	5.68
09/21/2012 15:50	44.00	15.30	0.00	5.68
09/21/2012 15:51	44.00	15.30	0.00	5.68
09/21/2012 15:52	44.00	15.30	0.00	5.68
09/21/2012 15:53	44.00	15.30	0.00	5.68
09/21/2012 15:54	44.00	15.30	0.00	5.68