



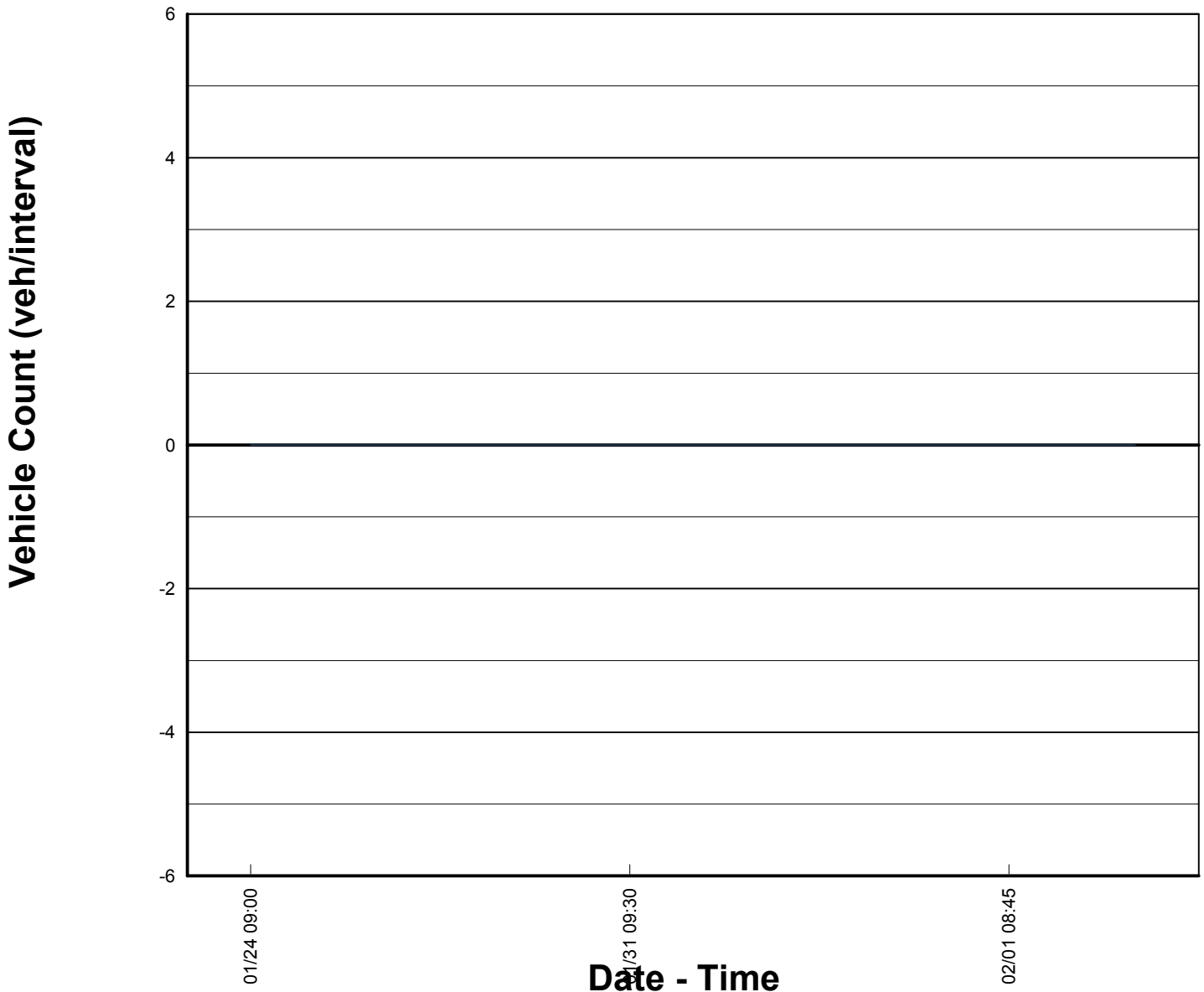
# Total Volume By Direction at Detector



Report Template Version: 1.1

**Created On:** 02/14/2013 11:16:15  
**Center:** District 9  
**Filter Parameters Selected:** [From Date Time]: 08/01/2012 00:00, [To Date Time]: 02/12/2013 23:59  
**Date Range:** 08/01/2012 00:00 to 02/12/2013 23:59  
**Interval:** 15 Minute

**Detector:** AVI\_Tc\_Lab  
**Roadway:** Springhill Road  
**Location:** ITS Lab 192.168.11.73: addr 514, Southbound





# Total Volume By Direction at Detector



Report Template Version: 1.1

**Date Range:**

08/01/2012 00:00 to 02/12/2013 23:59

**Interval:**

15 Minute



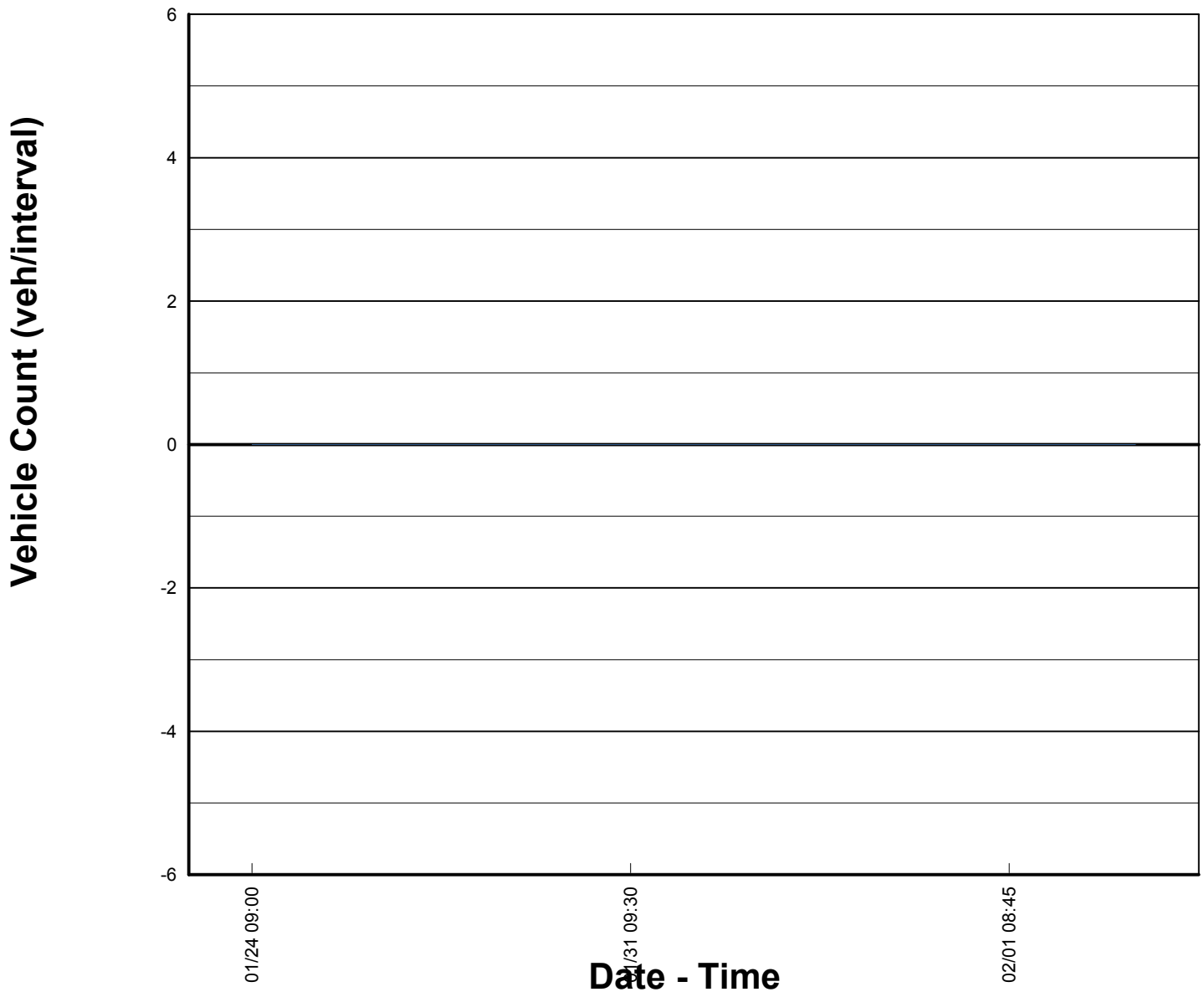
# Total Volume By Direction at Detector



Report Template Version: 1.1

Date Range: 08/01/2012 00:00 to 02/12/2013 23:59  
Interval: 15 Minute

Detector: AVI\_Tc\_Springhill  
Roadway: Springhill Road  
Location: Springhill Mast Arm, Southbound





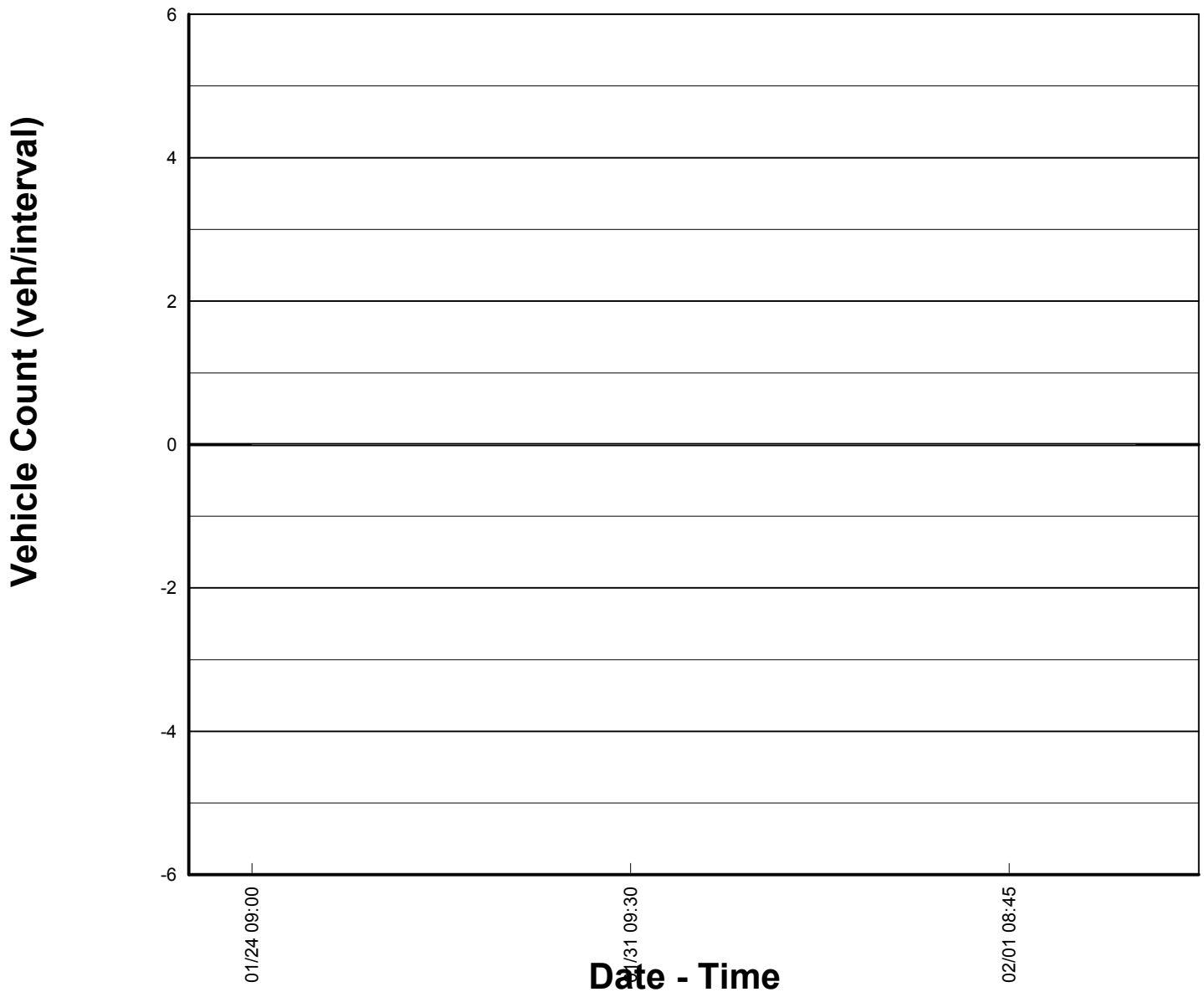
# Total Volume By Direction at Detector



Report Template Version: 1.1

Date Range: 08/01/2012 00:00 to 02/12/2013 23:59  
Interval: 15 Minute

Detector: IVV\_LPR  
Roadway: I-10  
Location: Clay Workstation 8.201:8050, Eastbound





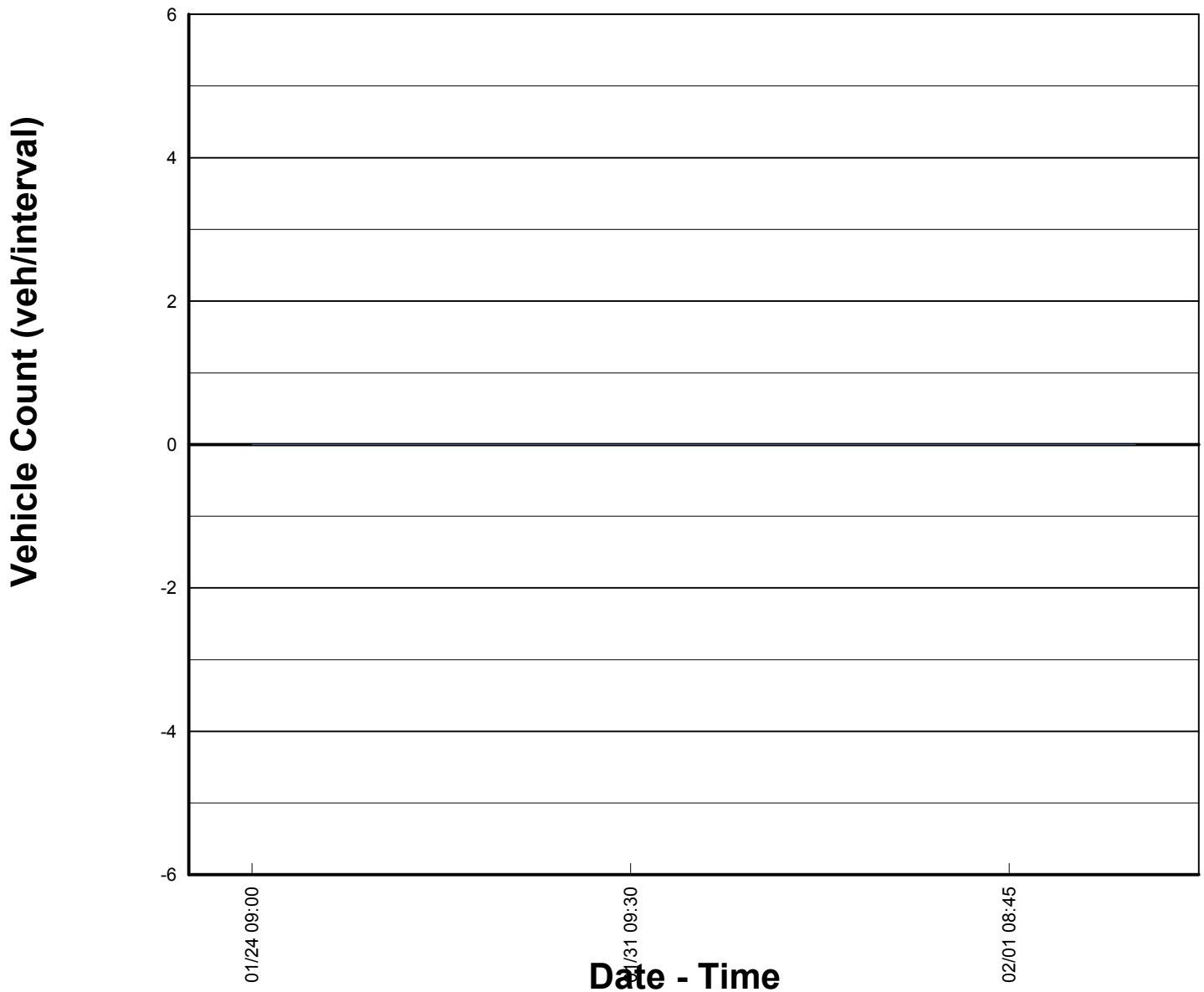
# Total Volume By Direction at Detector



Report Template Version: 1.1

Date Range: 08/01/2012 00:00 to 02/12/2013 23:59  
Interval: 15 Minute

Detector: RMS-D9-T2  
Roadway: I-10  
Location:





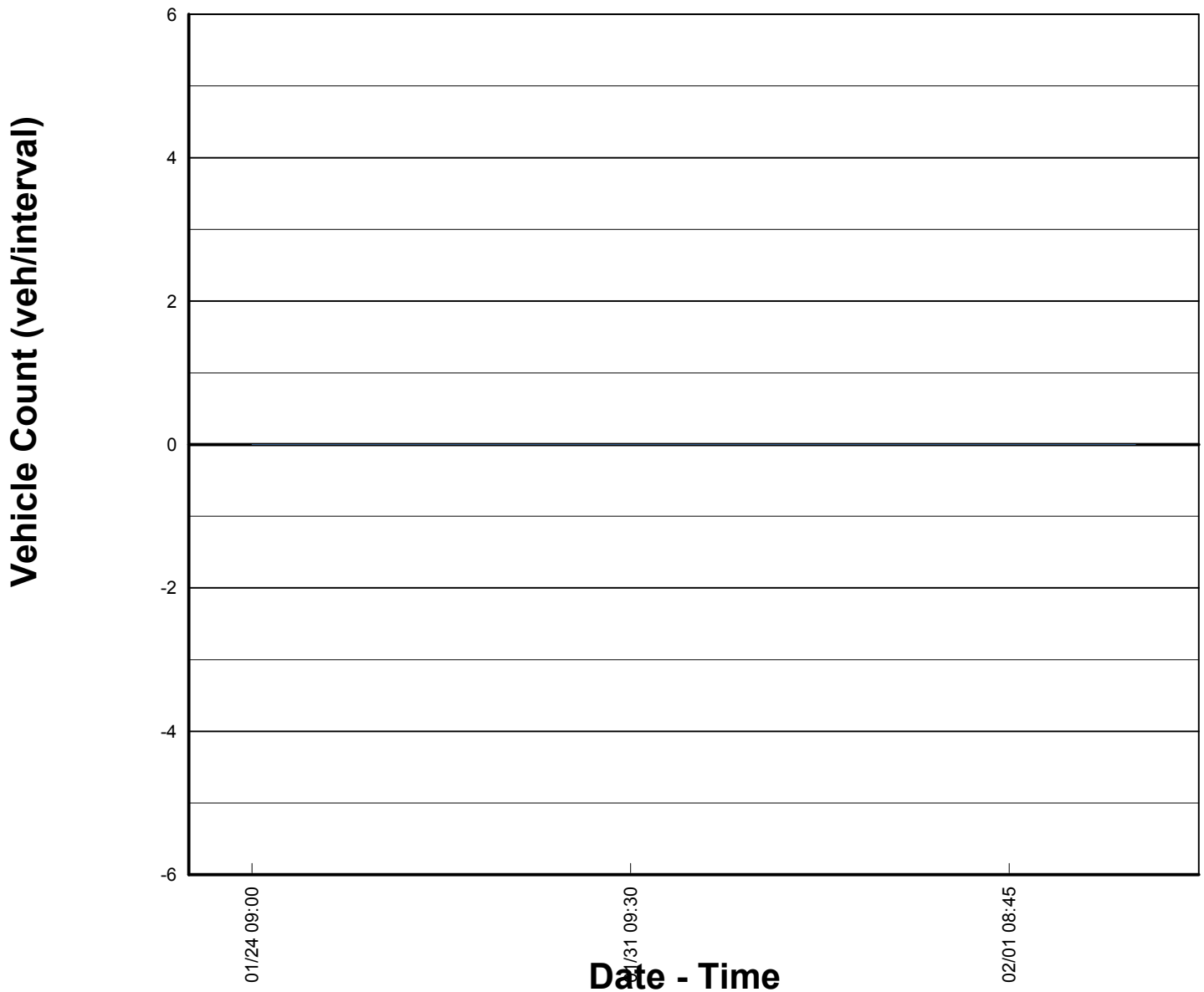
# Total Volume By Direction at Detector



Report Template Version: 1.1

Date Range: 08/01/2012 00:00 to 02/12/2013 23:59  
Interval: 15 Minute

Detector: RSE\_OT  
Roadway: I-10  
Location: Convention center, Eastbound





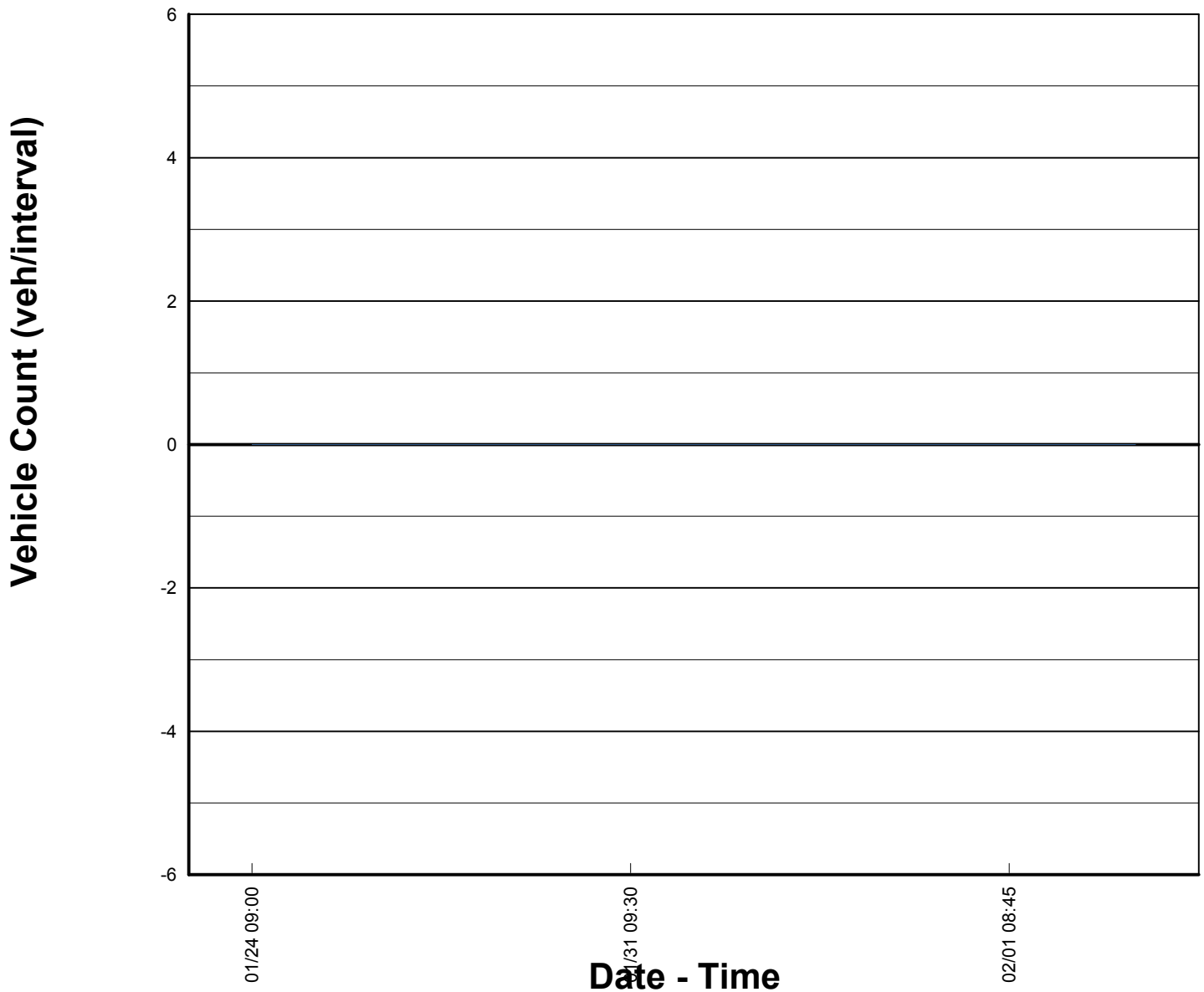
# Total Volume By Direction at Detector



Report Template Version: 1.1

Date Range: 08/01/2012 00:00 to 02/12/2013 23:59  
Interval: 15 Minute

Detector: RSE\_Sim  
Roadway: I-10  
Location: RSE\_Sim, Eastbound





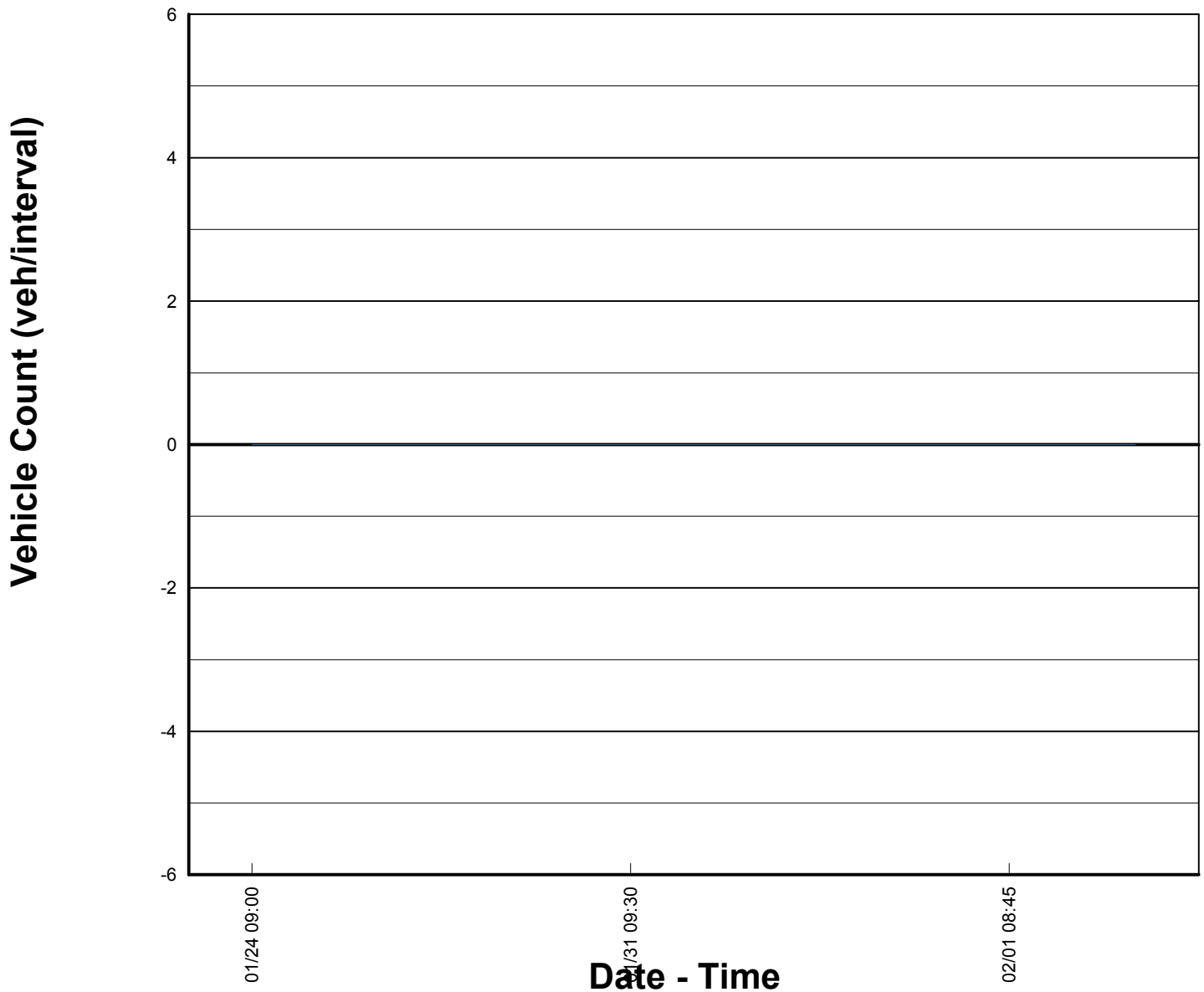
# Total Volume By Direction at Detector



Report Template Version: 1.1

Date Range: 08/01/2012 00:00 to 02/12/2013 23:59  
Interval: 15 Minute

Detector: RSE\_Sim2  
Roadway: I-10  
Location: RSE\_Sim2, Eastbound







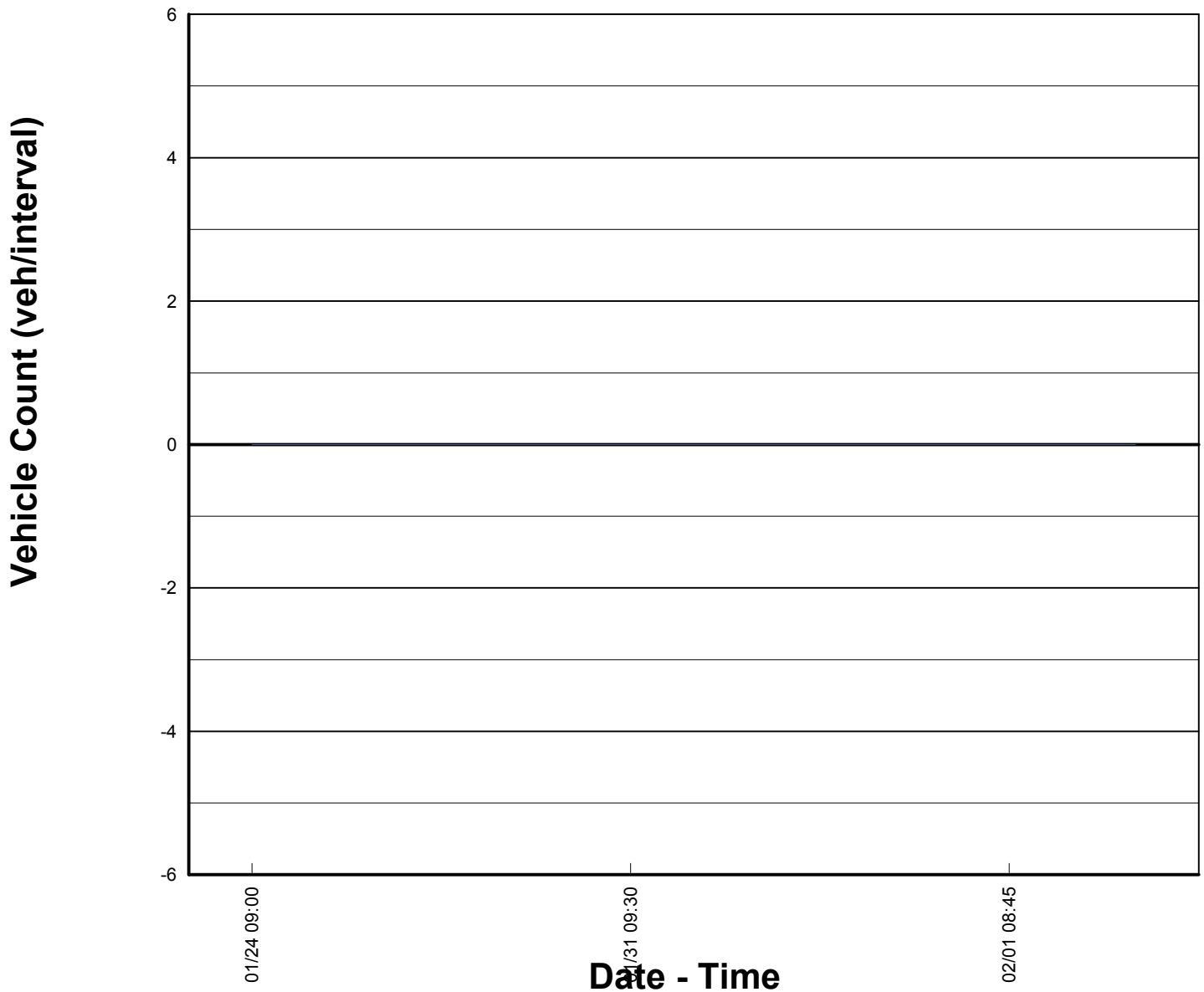
# Total Volume By Direction at Detector



Report Template Version: 1.1

Date Range: 08/01/2012 00:00 to 02/12/2013 23:59  
Interval: 15 Minute

Detector: RSE\_Sim3  
Roadway: I-10  
Location: Rse\_Sim3, Eastbound





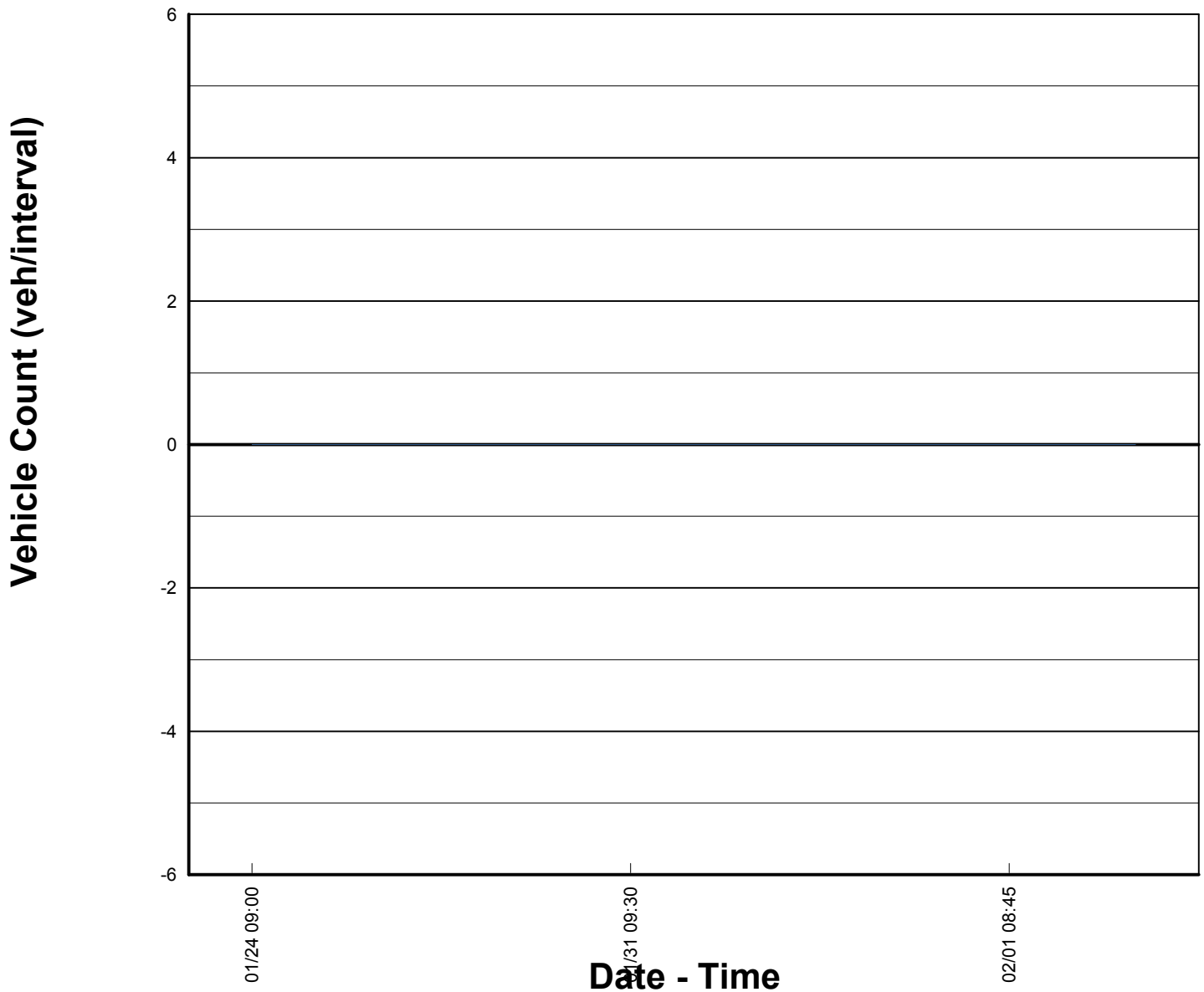
# Total Volume By Direction at Detector



Report Template Version: 1.1

Date Range: 08/01/2012 00:00 to 02/12/2013 23:59  
Interval: 15 Minute

Detector: RSE\_Sim4  
Roadway: I-10  
Location: the 4th RSE, Eastbound





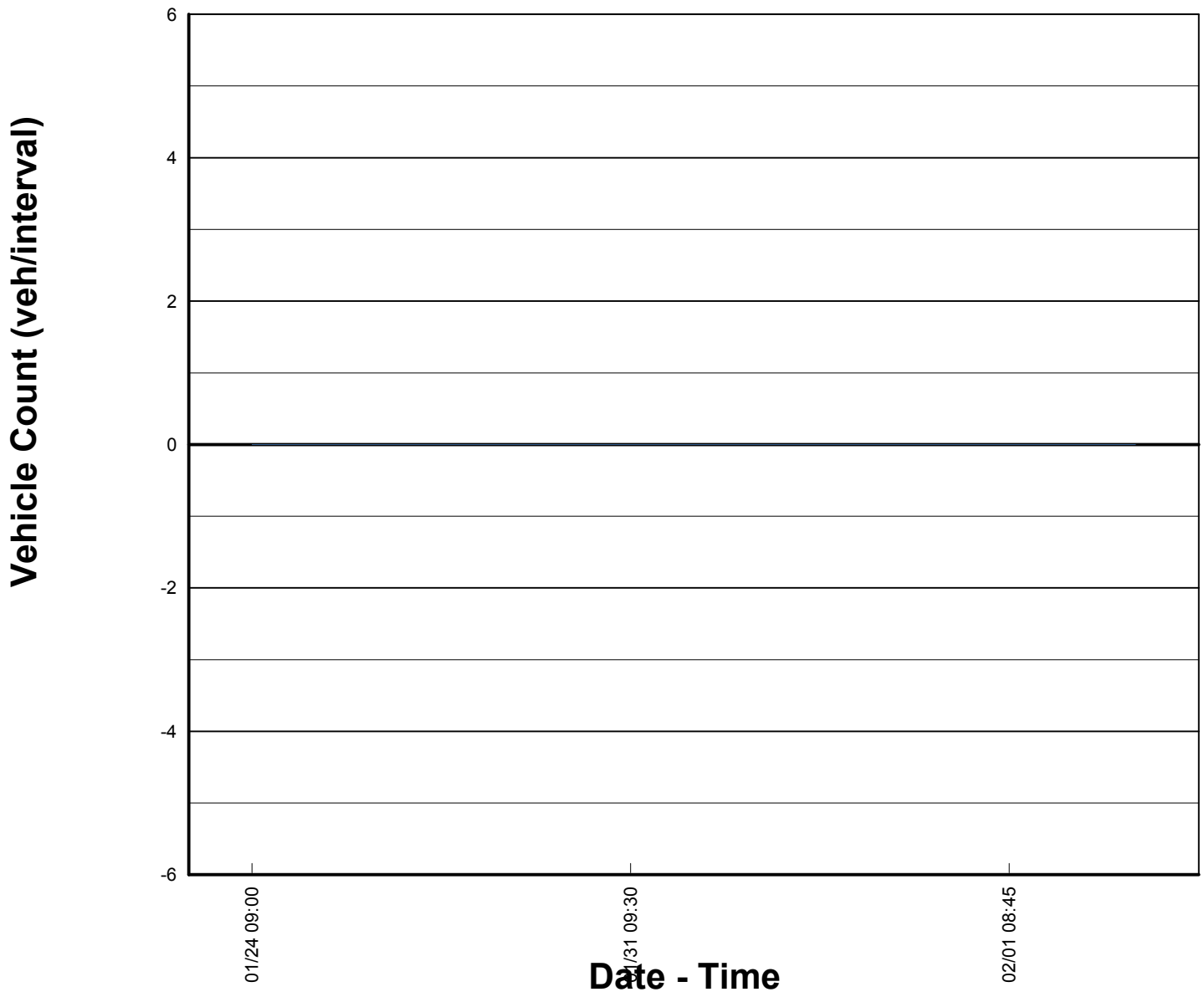
# Total Volume By Direction at Detector



Report Template Version: 1.1

Date Range: 08/01/2012 00:00 to 02/12/2013 23:59  
Interval: 15 Minute

Detector: RTMS\_G4  
Roadway: Springhill Road  
Location: Not Really Offset from Springhill Road, Northbound





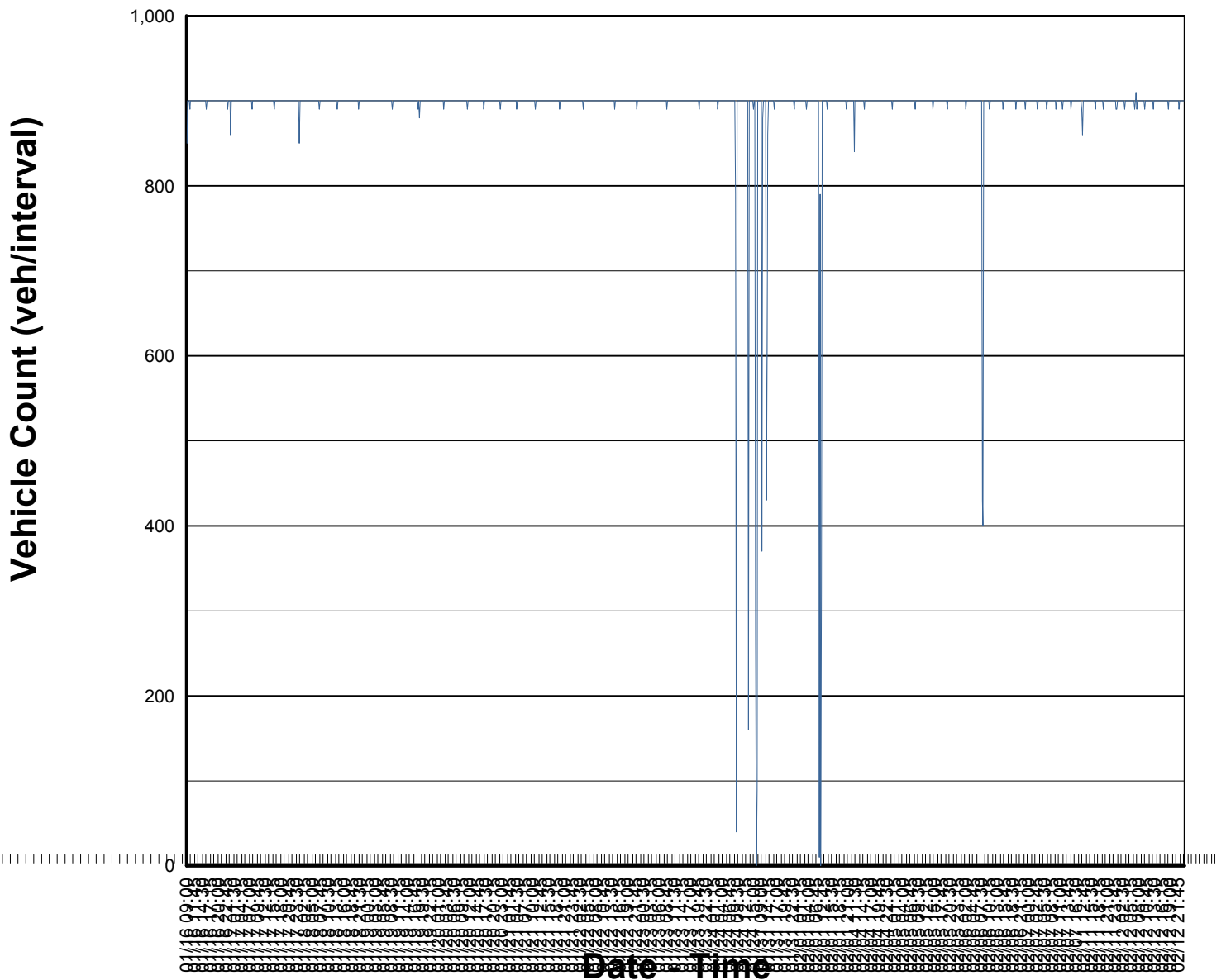
# Total Volume By Direction at Detector



Report Template Version: 1.1

Date Range: 08/01/2012 00:00 to 02/12/2013 23:59  
Interval: 15 Minute

Detector: RTMS-01  
Roadway: I-10  
Location: I-10 Strip, Eastbound





# Total Volume By Direction at Detector

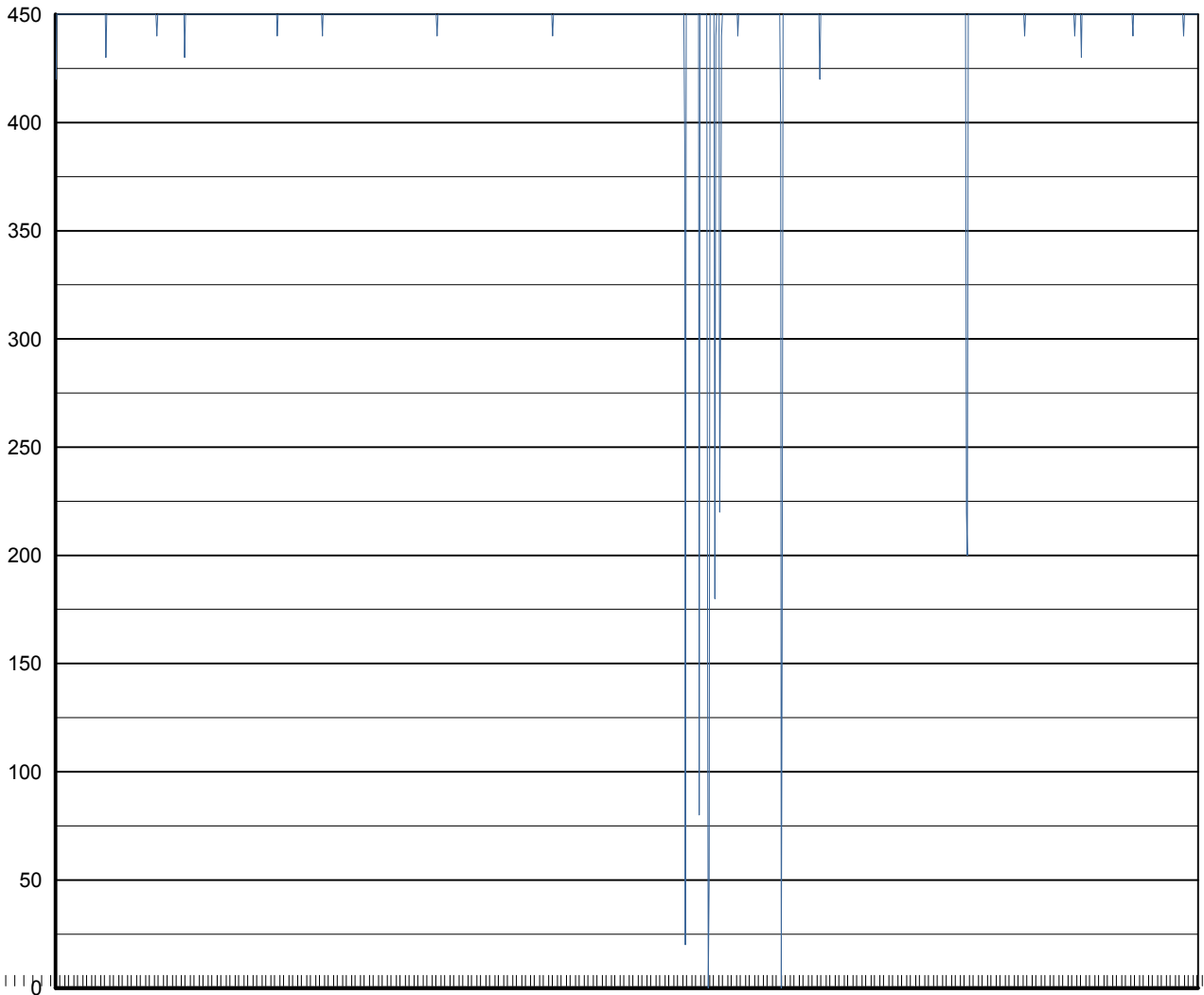


Report Template Version: 1.1

Date Range: 08/01/2012 00:00 to 02/12/2013 23:59  
Interval: 15 Minute

Detector: RTMS-02  
Roadway: I-10  
Location: I-10 Strip, Eastbound

Vehicle Count (veh/interval)



Date - Time



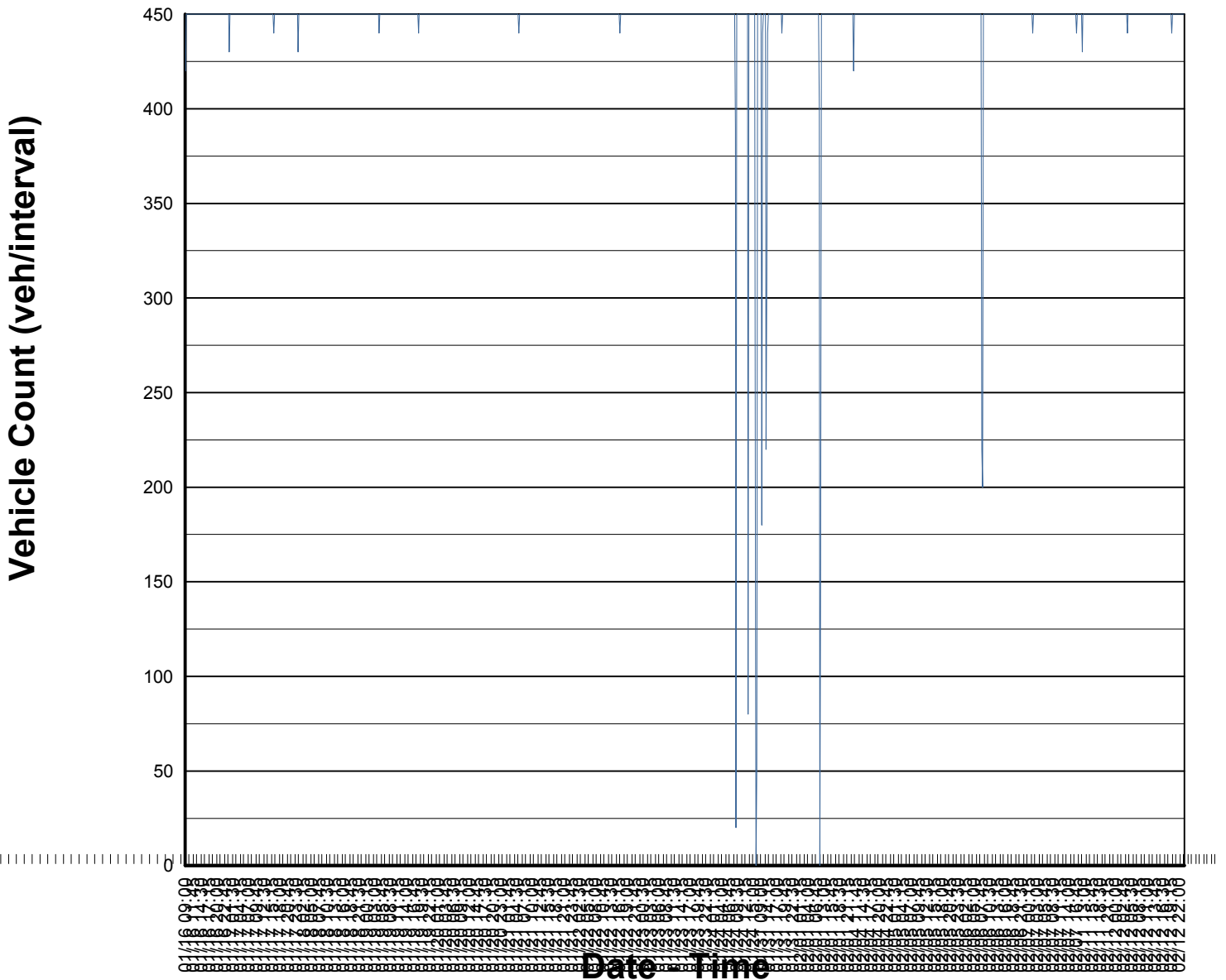
# Total Volume By Direction at Detector



Report Template Version: 1.1

Date Range: 08/01/2012 00:00 to 02/12/2013 23:59  
Interval: 15 Minute

Detector: RTMS-03  
Roadway: I-10  
Location: I-10 Strip, Eastbound





# Total Volume By Direction at Detector

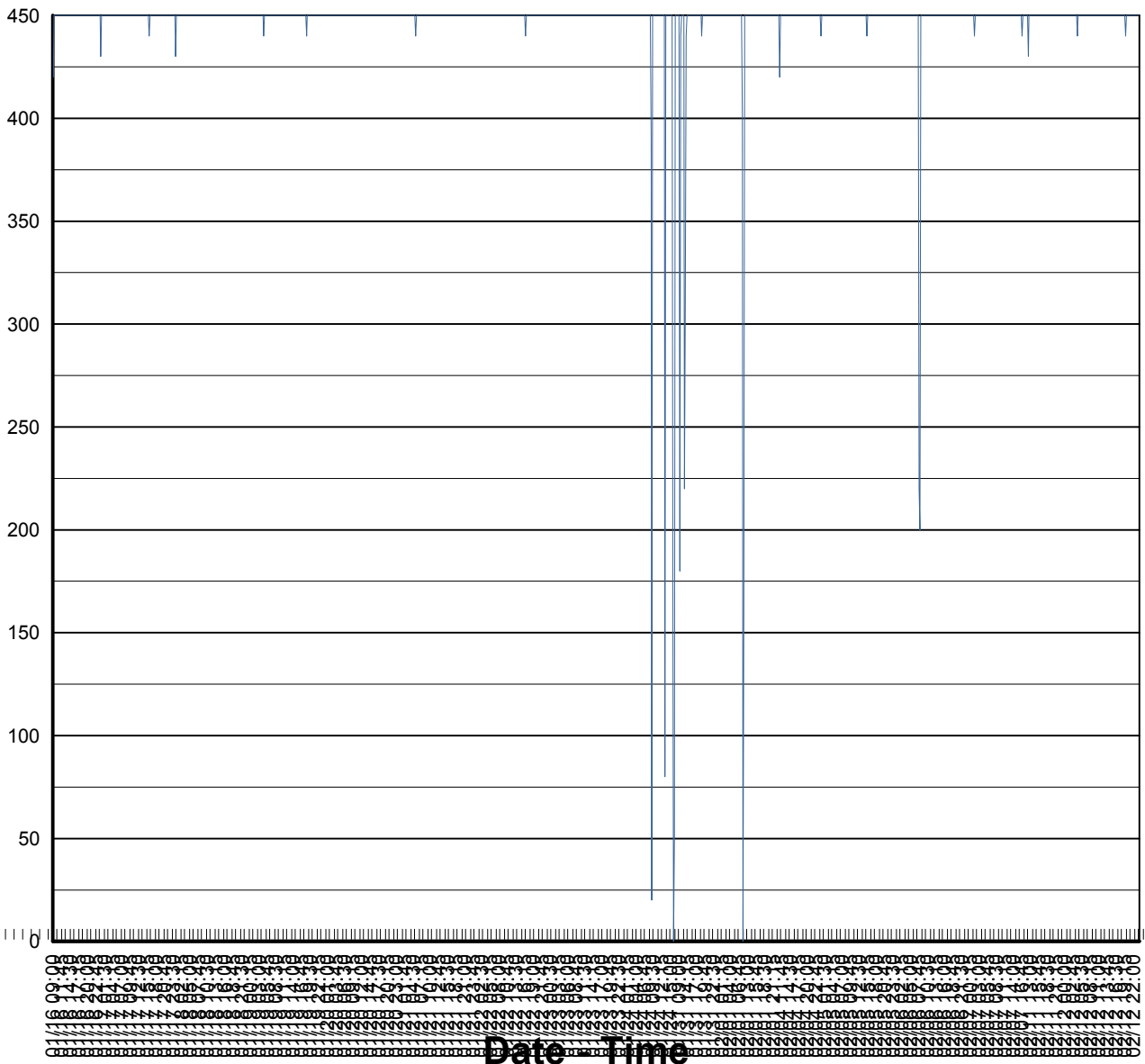


Report Template Version: 1.1

Date Range: 08/01/2012 00:00 to 02/12/2013 23:59  
Interval: 15 Minute

Detector: RTMS-04  
Roadway: I-10  
Location: I-10 Strip, Eastbound

Vehicle Count (veh/interval)





# Total Volume By Direction at Detector

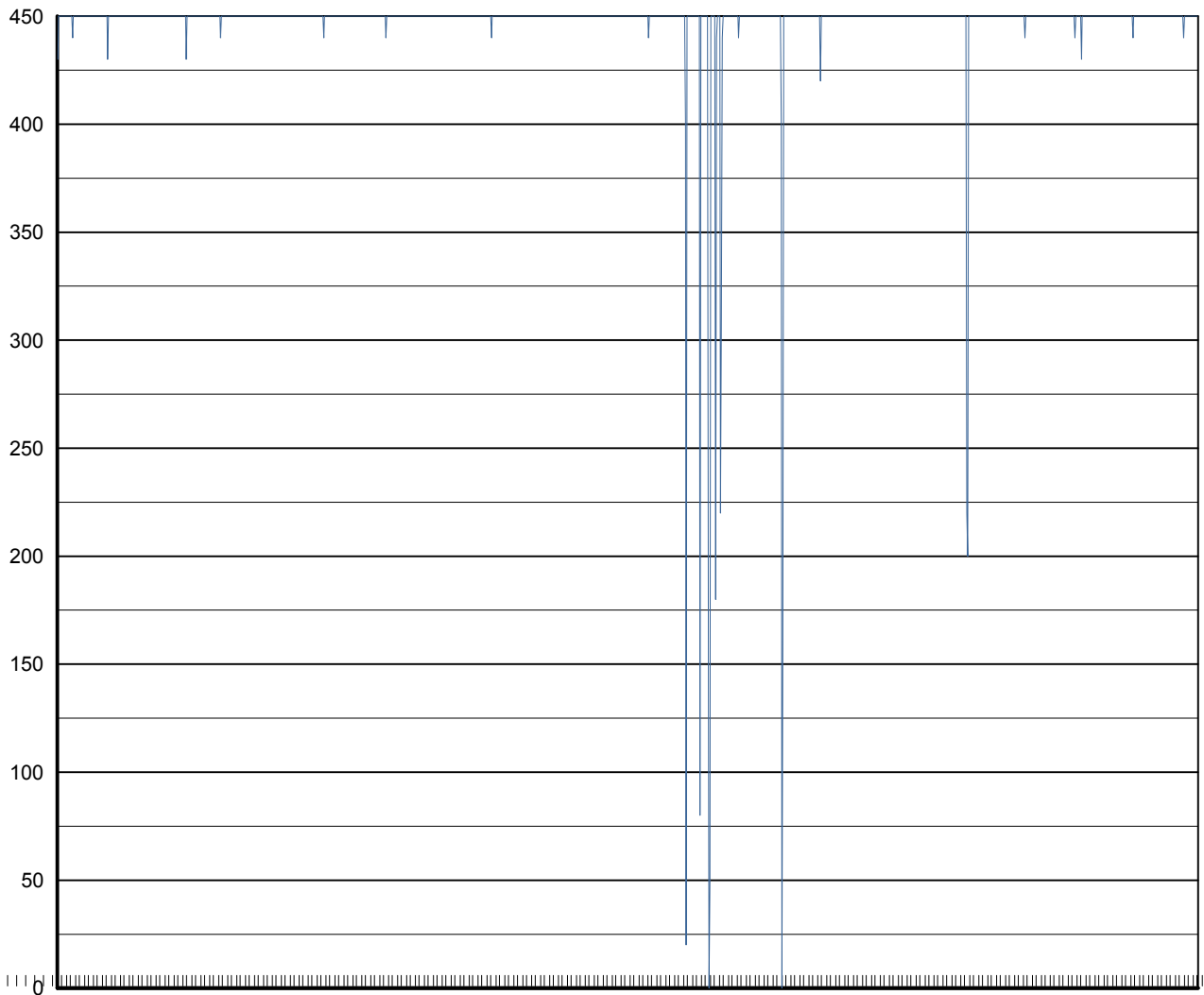


Report Template Version: 1.1

Date Range: 08/01/2012 00:00 to 02/12/2013 23:59  
Interval: 15 Minute

Detector: RTMS-05  
Roadway: I-10  
Location: I-10 Strip, Eastbound

Vehicle Count (veh/interval)



Date - Time





# Total Volume By Direction at Detector

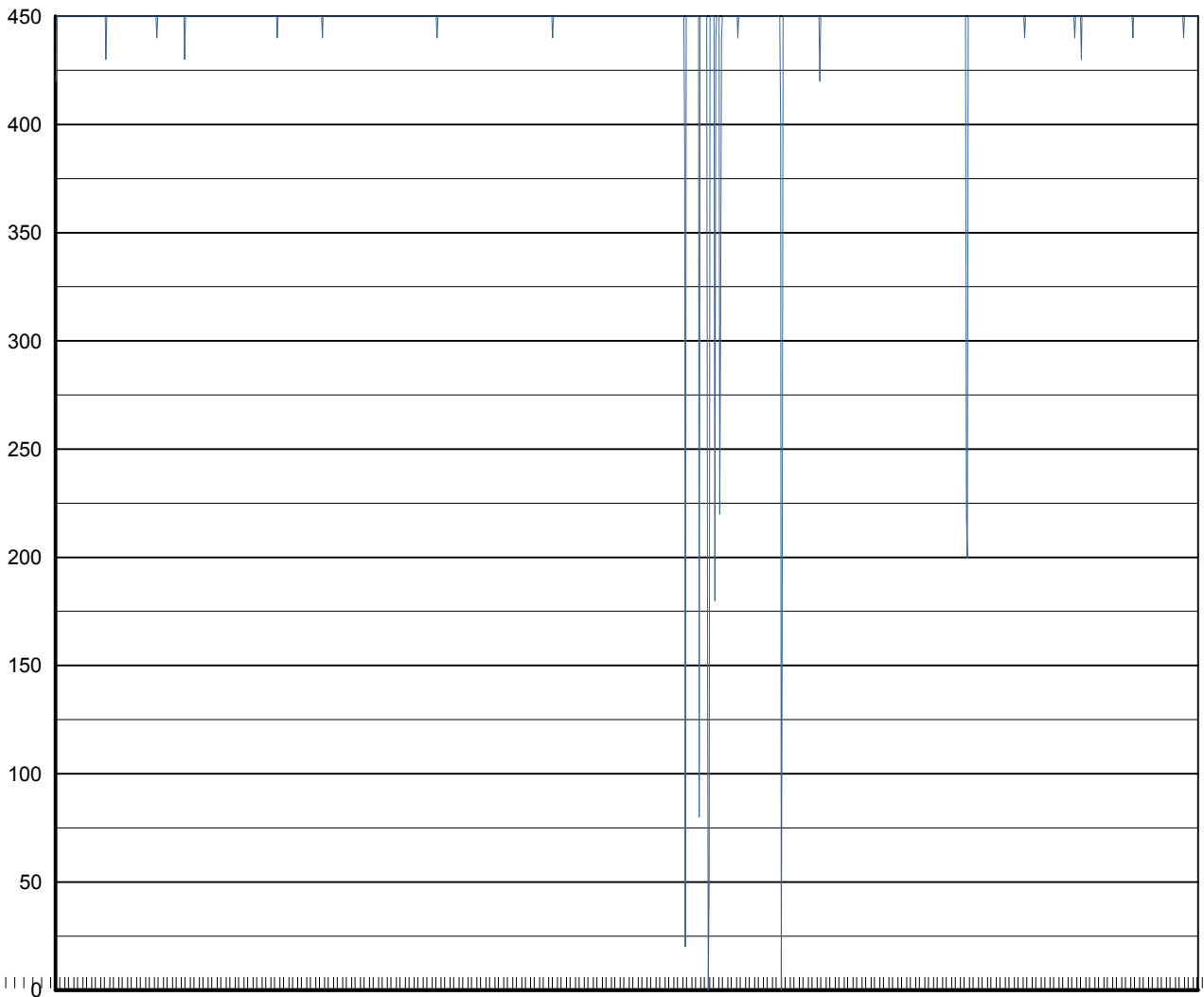


Report Template Version: 1.1

Date Range: 08/01/2012 00:00 to 02/12/2013 23:59  
Interval: 15 Minute

Detector: RTMS-06  
Roadway: I-10  
Location: I-10 Strip, Eastbound

Vehicle Count (veh/interval)



Date - Time



# Total Volume By Direction at Detector

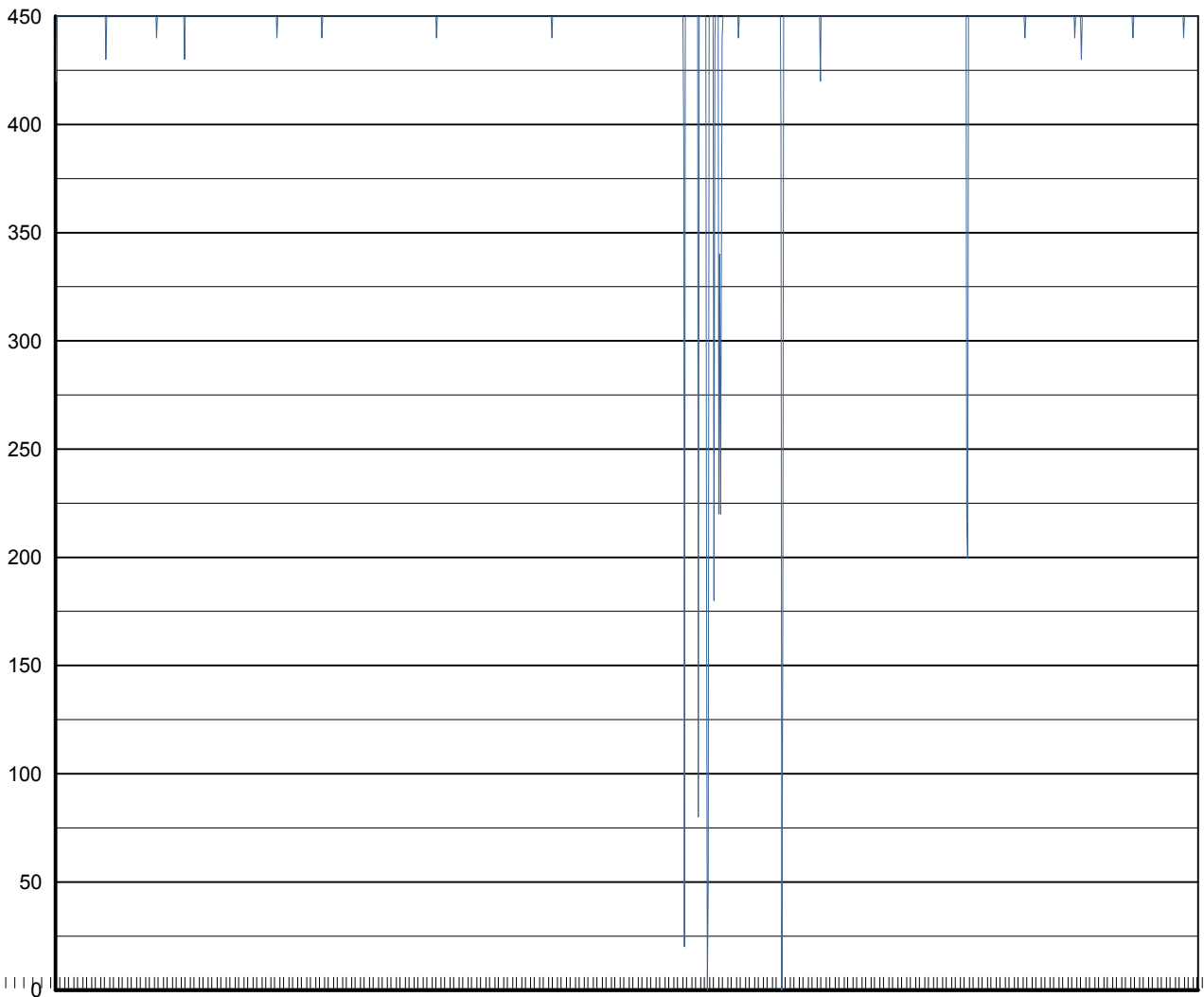


Report Template Version: 1.1

Date Range: 08/01/2012 00:00 to 02/12/2013 23:59  
Interval: 15 Minute

Detector: RTMS-07  
Roadway: I-10  
Location: I-10 Strip, Eastbound

Vehicle Count (veh/interval)



Date - Time



# Total Volume By Direction at Detector

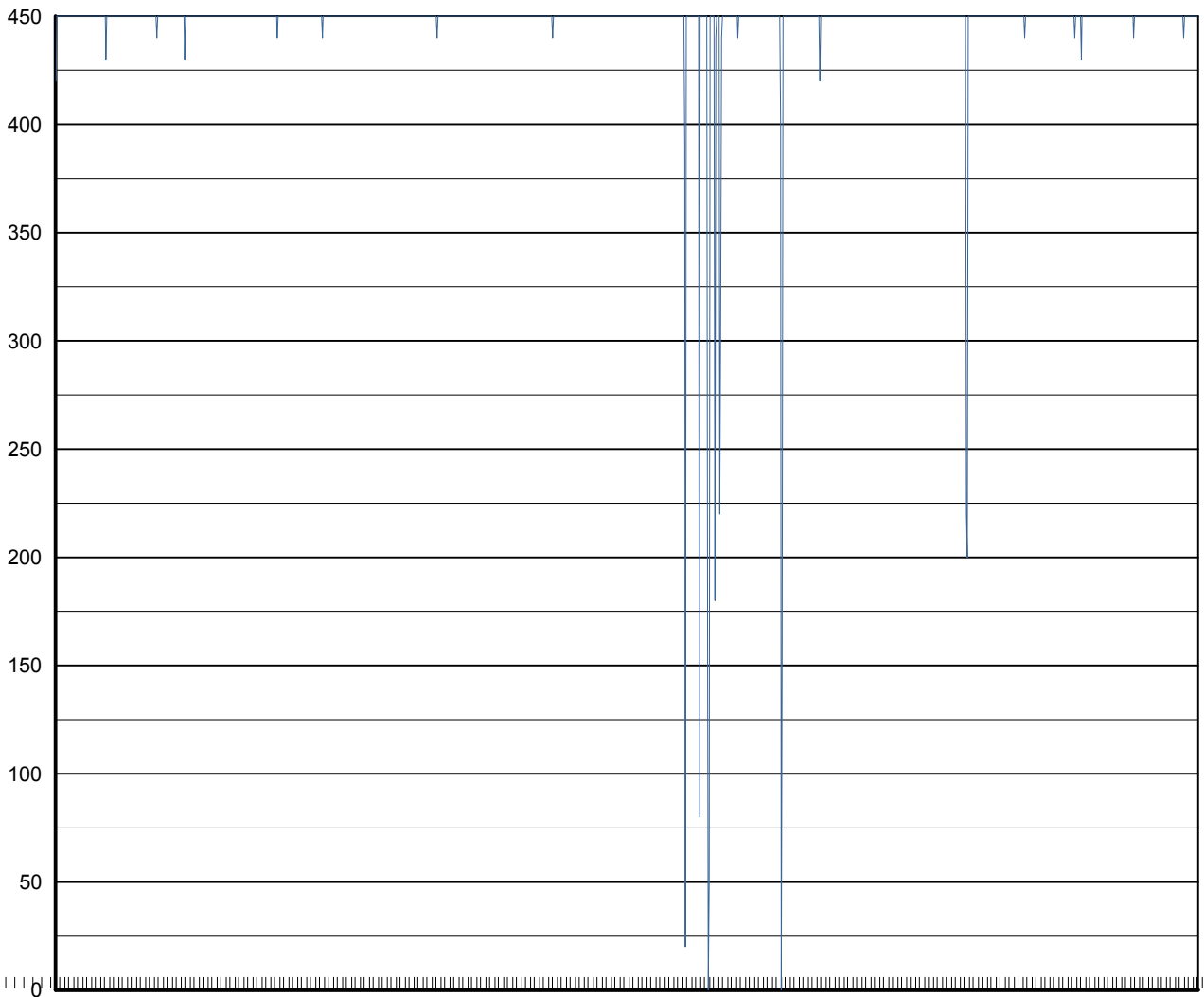


Report Template Version: 1.1

Date Range: 08/01/2012 00:00 to 02/12/2013 23:59  
Interval: 15 Minute

Detector: RTMS-08  
Roadway: I-10  
Location: 1, Eastbound

Vehicle Count (veh/interval)



Date - Time



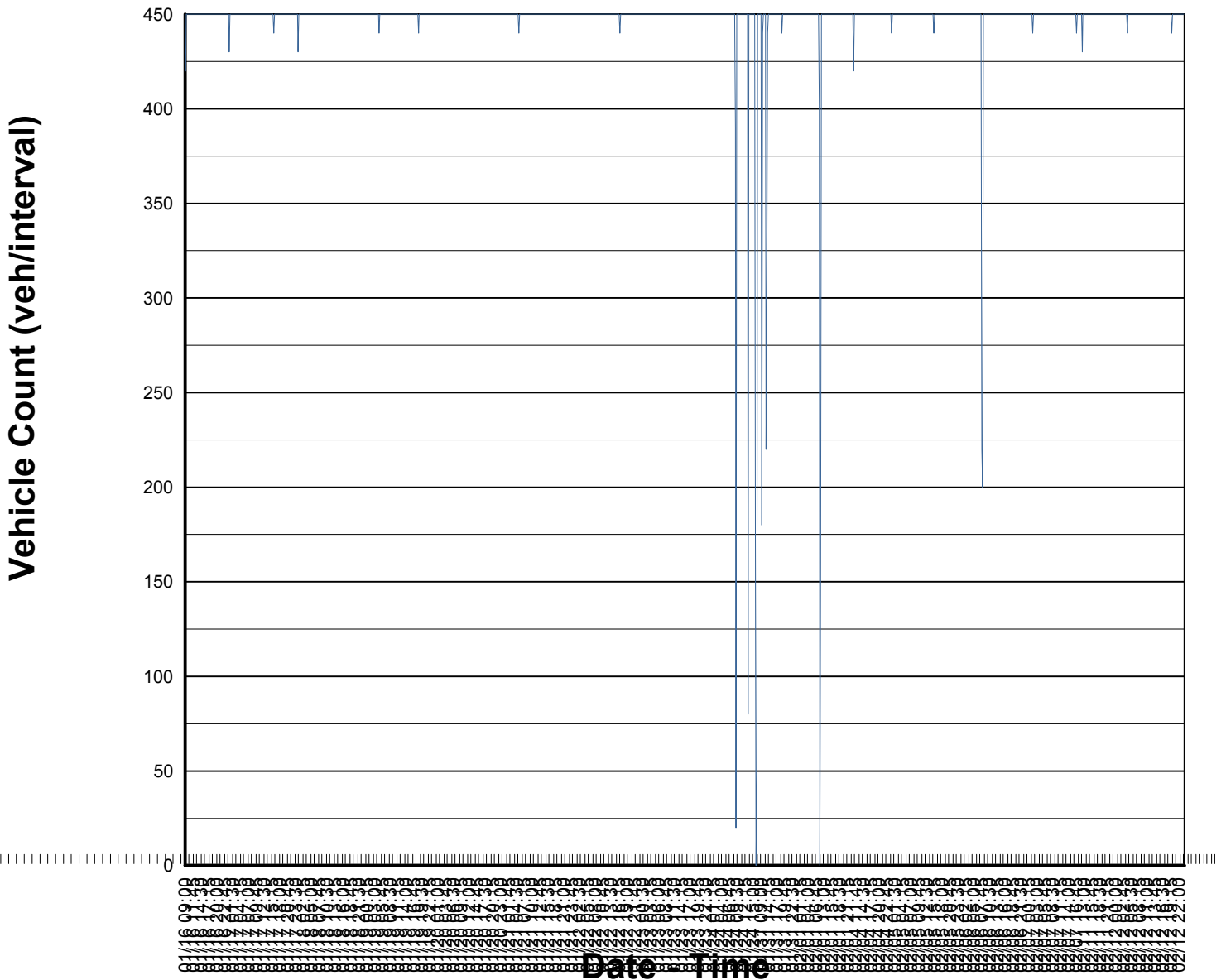
# Total Volume By Direction at Detector



Report Template Version: 1.1

Date Range: 08/01/2012 00:00 to 02/12/2013 23:59  
Interval: 15 Minute

Detector: RTMS-09  
Roadway: I-10  
Location: I-10 Strip, Eastbound





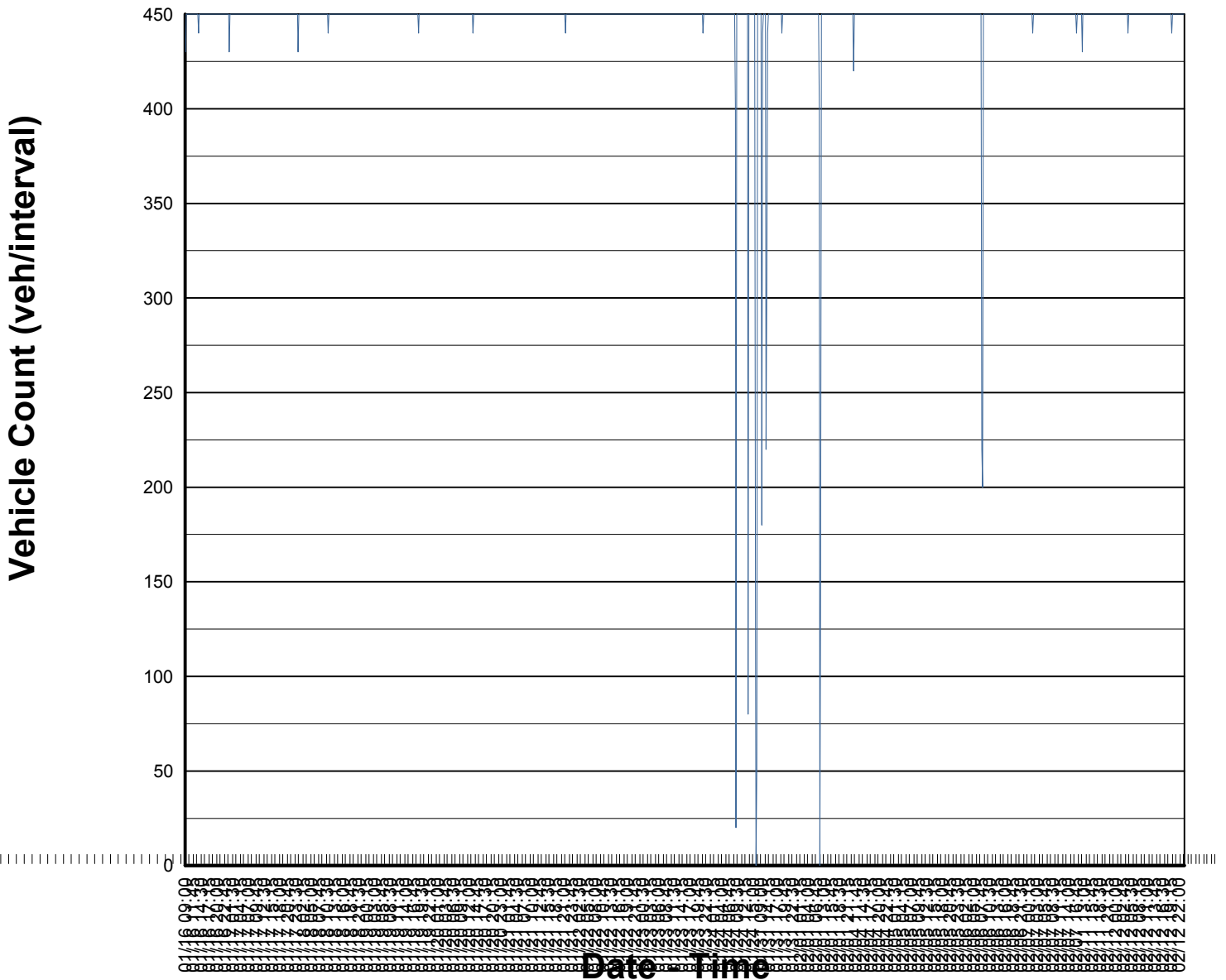
# Total Volume By Direction at Detector



Report Template Version: 1.1

Date Range: 08/01/2012 00:00 to 02/12/2013 23:59  
Interval: 15 Minute

Detector: RTMS-10  
Roadway: I-10  
Location: I-10 Strip, Eastbound





# Total Volume By Direction at Detector

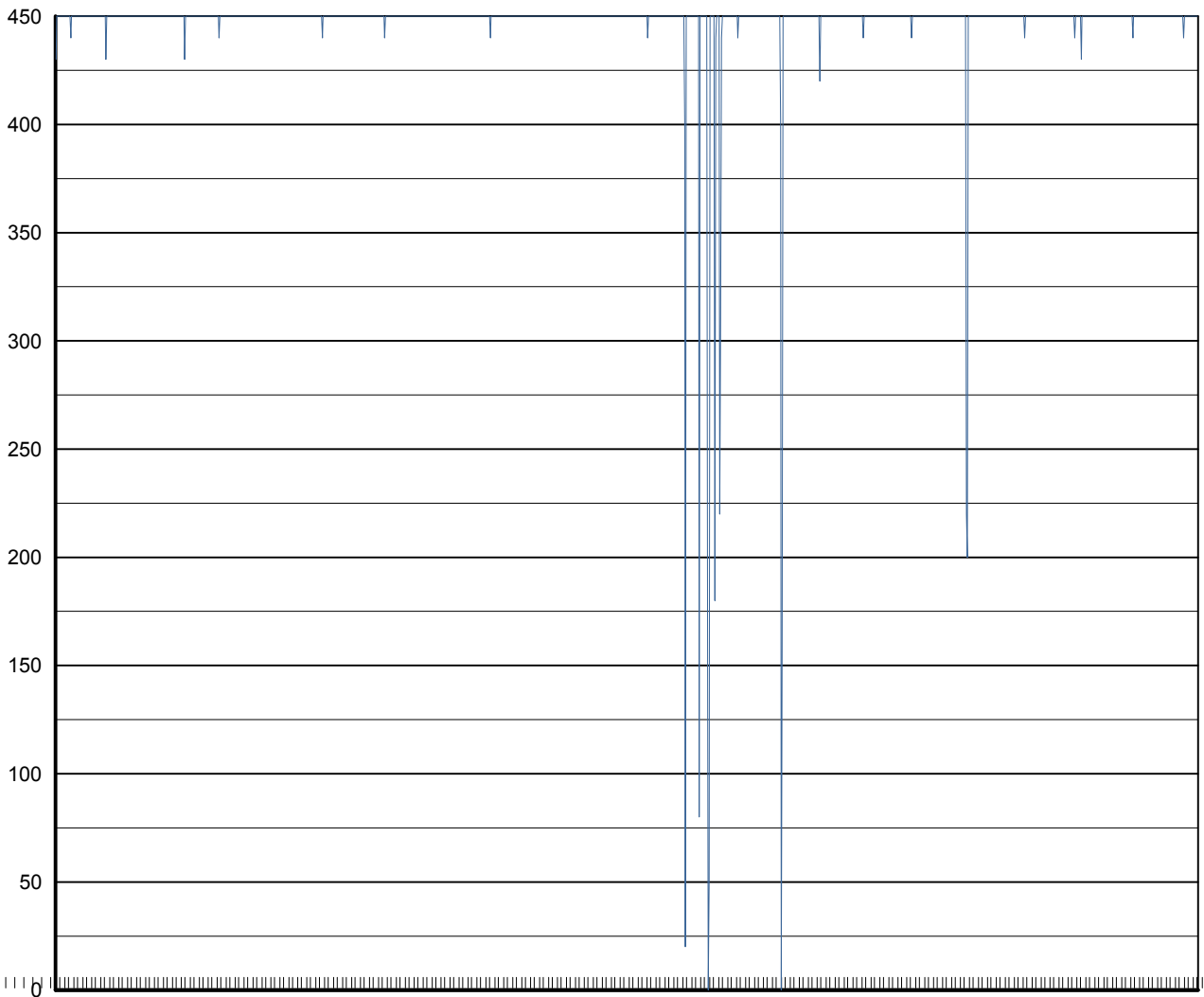


Report Template Version: 1.1

Date Range: 08/01/2012 00:00 to 02/12/2013 23:59  
Interval: 15 Minute

Detector: RTMS-11  
Roadway: I-10  
Location: I-10 Strip, Eastbound

Vehicle Count (veh/interval)



Date - Time



# Total Volume By Direction at Detector

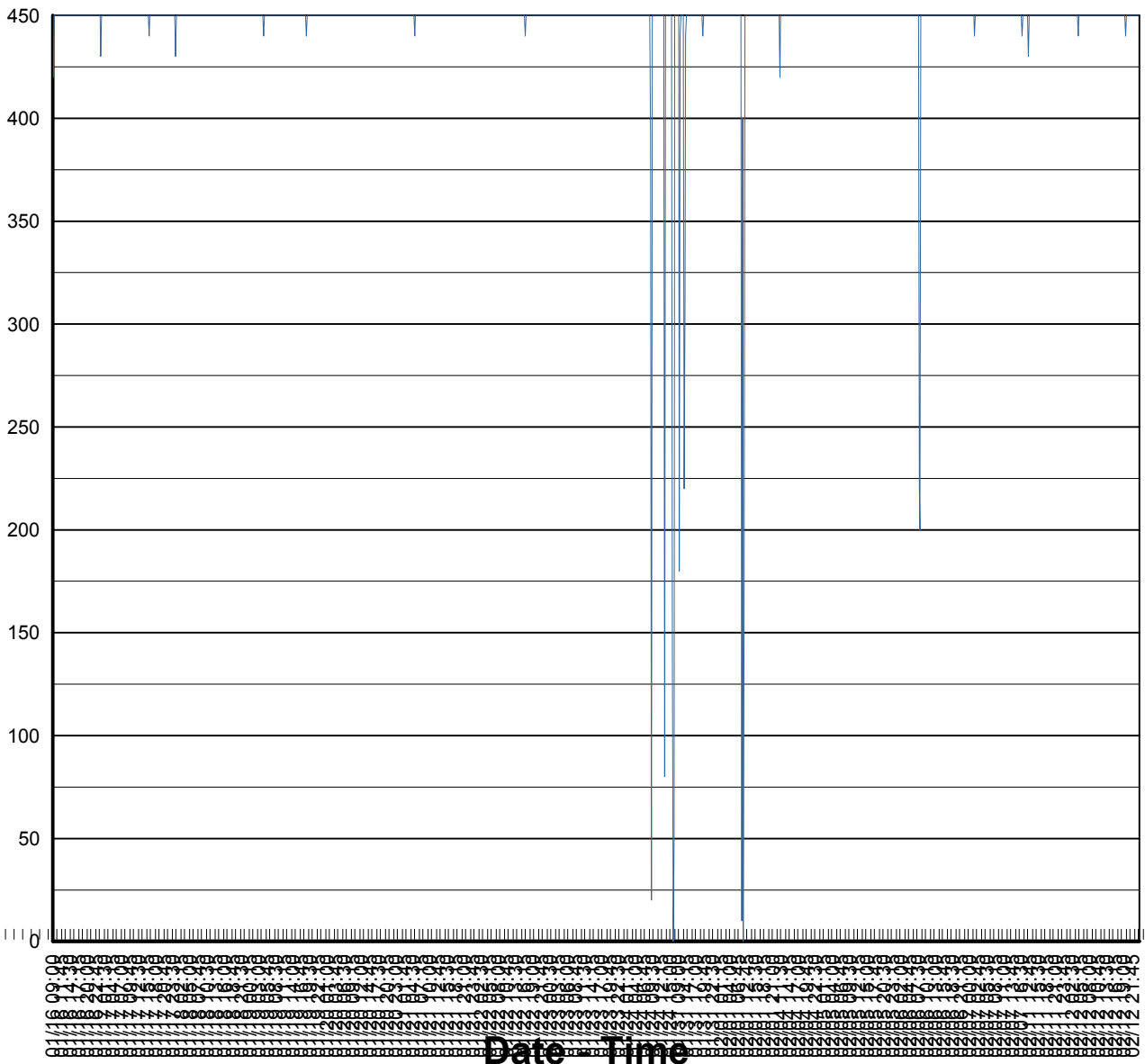


Report Template Version: 1.1

Date Range: 08/01/2012 00:00 to 02/12/2013 23:59  
Interval: 15 Minute

Detector: RTMS-12  
Roadway: I-10  
Location: I-10 Strip, Eastbound

Vehicle Count (veh/interval)





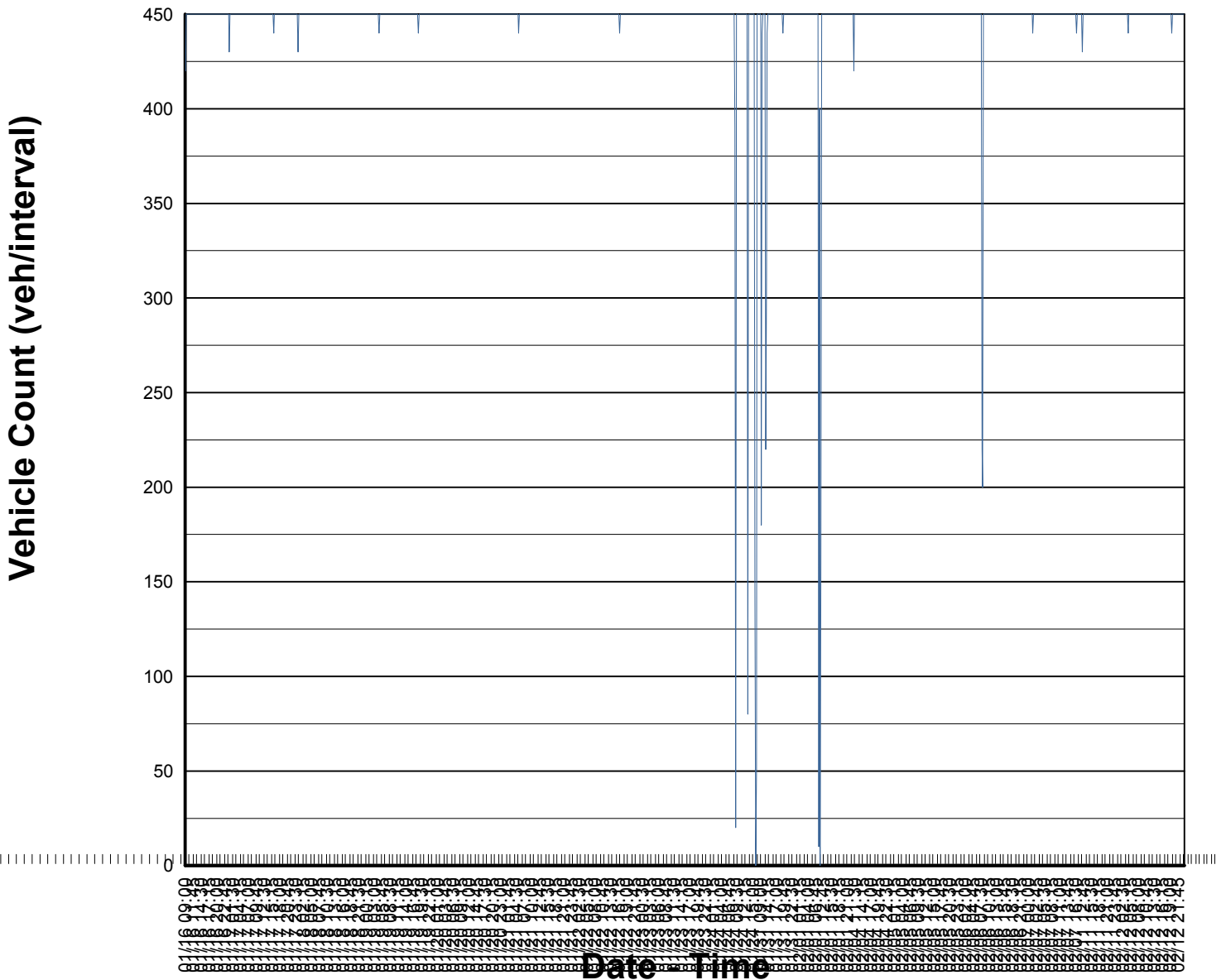
# Total Volume By Direction at Detector



Report Template Version: 1.1

Date Range: 08/01/2012 00:00 to 02/12/2013 23:59  
Interval: 15 Minute

Detector: RTMS-13  
Roadway: I-10  
Location: I-10 Strip, Eastbound







# Total Volume By Direction at Detector

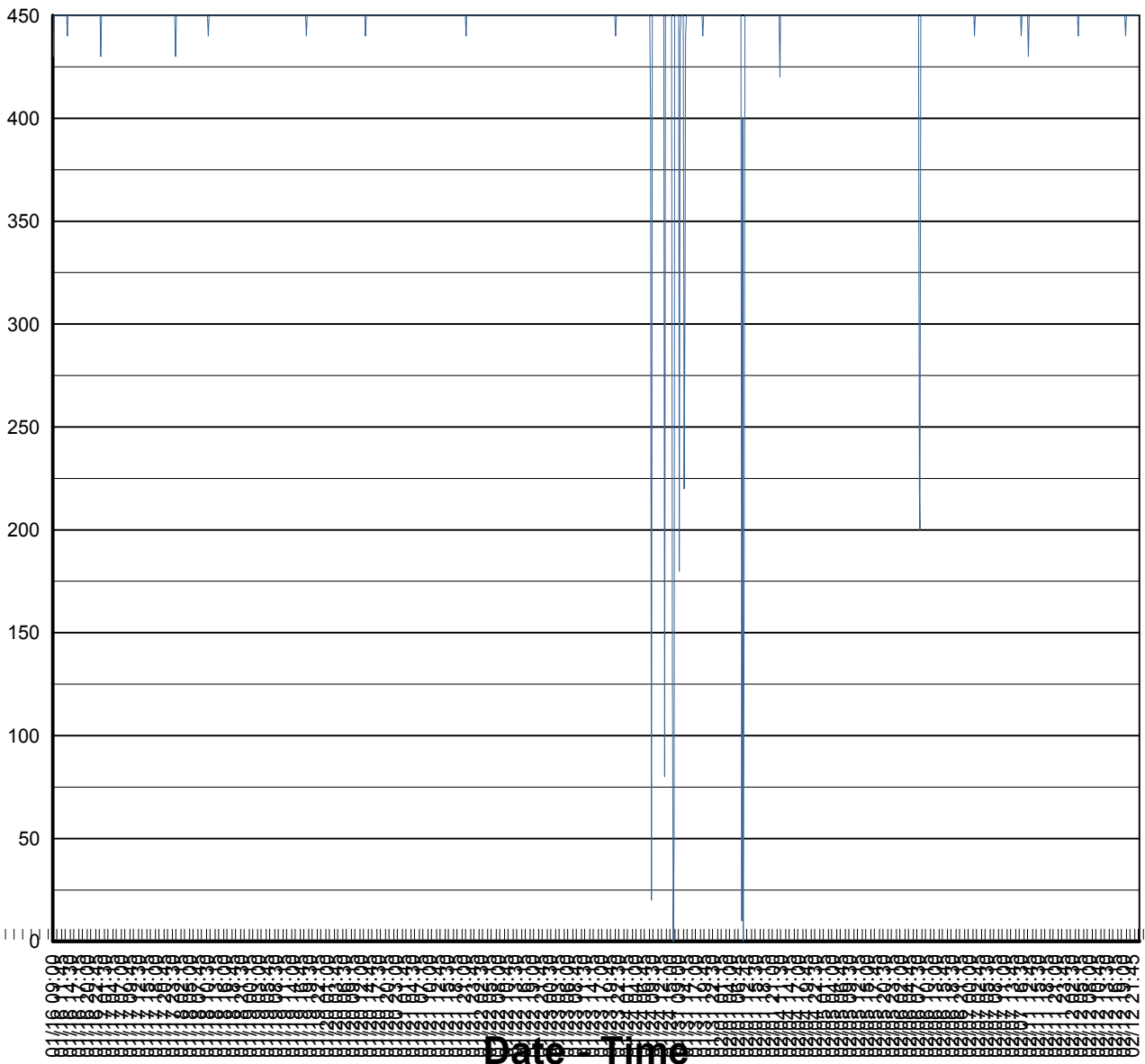


Report Template Version: 1.1

Date Range: 08/01/2012 00:00 to 02/12/2013 23:59  
Interval: 15 Minute

Detector: RTMS-14  
Roadway: I-10  
Location: I-10 Strip, Eastbound

Vehicle Count (veh/interval)





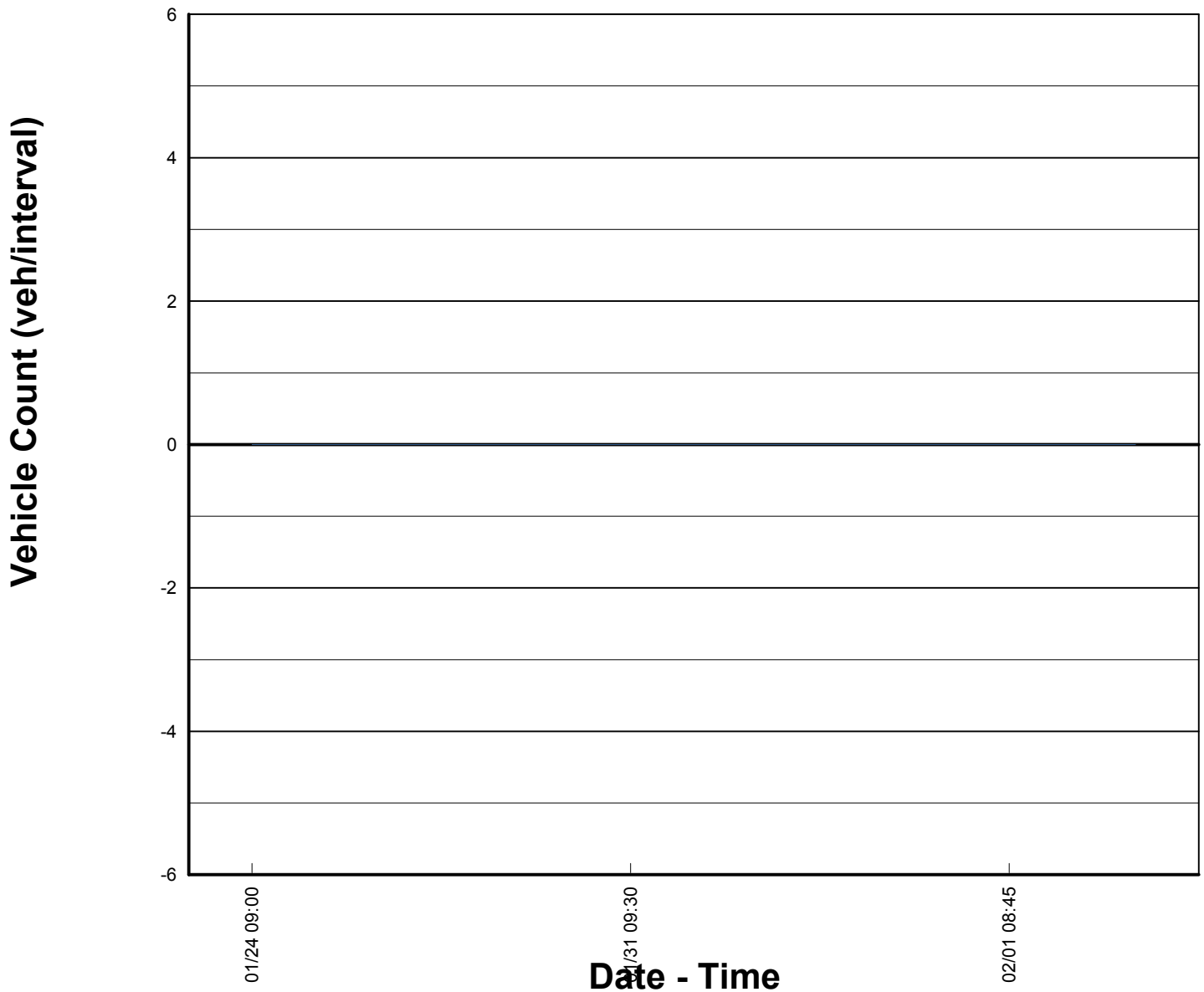
# Total Volume By Direction at Detector



Report Template Version: 1.1

Date Range: 08/01/2012 00:00 to 02/12/2013 23:59  
Interval: 15 Minute

Detector: RTMS-IVV  
Roadway: I-10  
Location: I-10 Strip, Eastbound





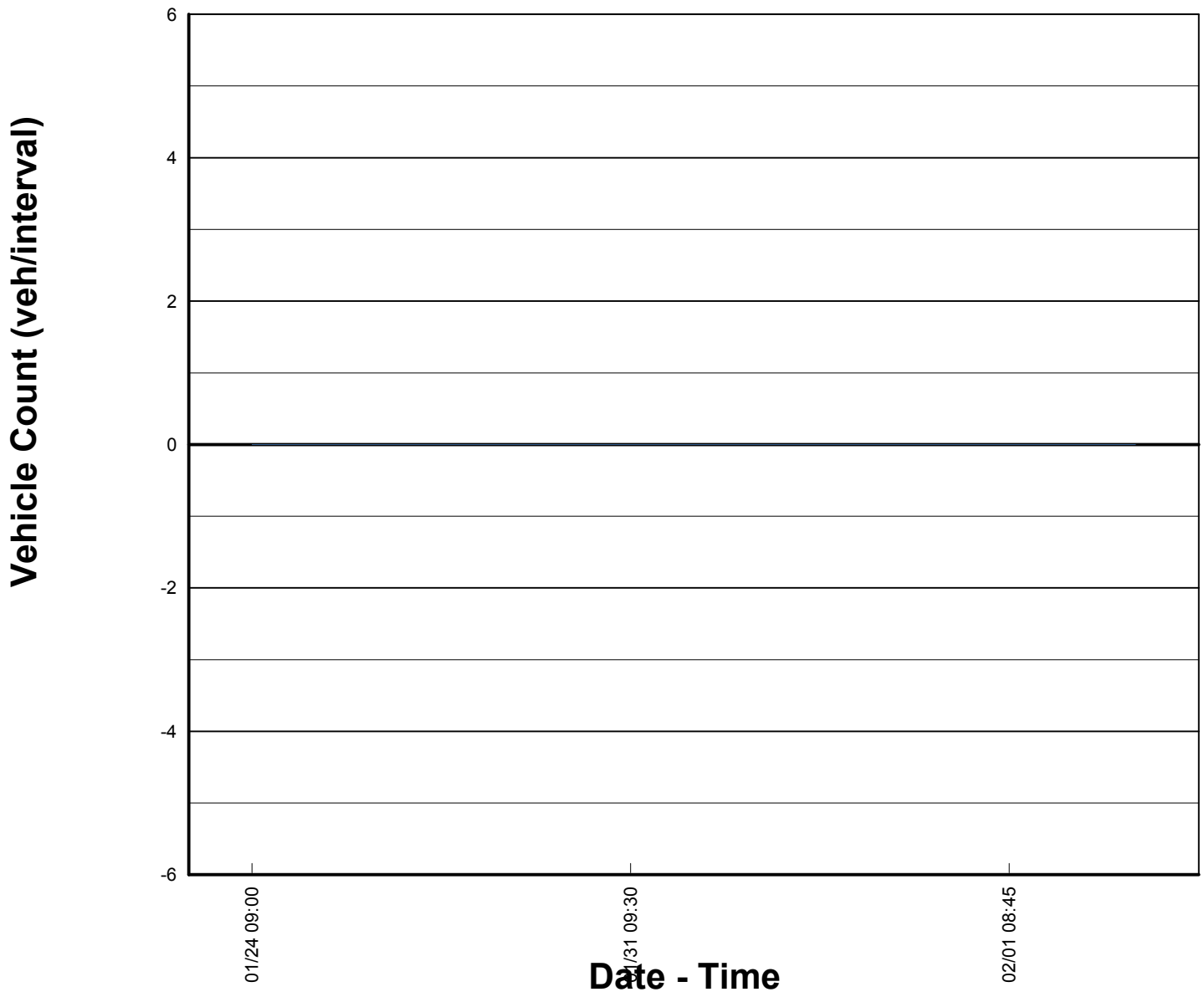
# Total Volume By Direction at Detector



Report Template Version: 1.1

Date Range: 08/01/2012 00:00 to 02/12/2013 23:59  
Interval: 15 Minute

Detector: SS105\_I10  
Roadway: I-10  
Location:





# Total Volume By Direction at Detector



Report Template Version: 1.1

Date Range: 08/01/2012 00:00 to 02/12/2013 23:59  
Interval: 15 Minute

Detector: Wavetronix\_HD\_IVV  
Roadway: Springhill Road  
Location:

