



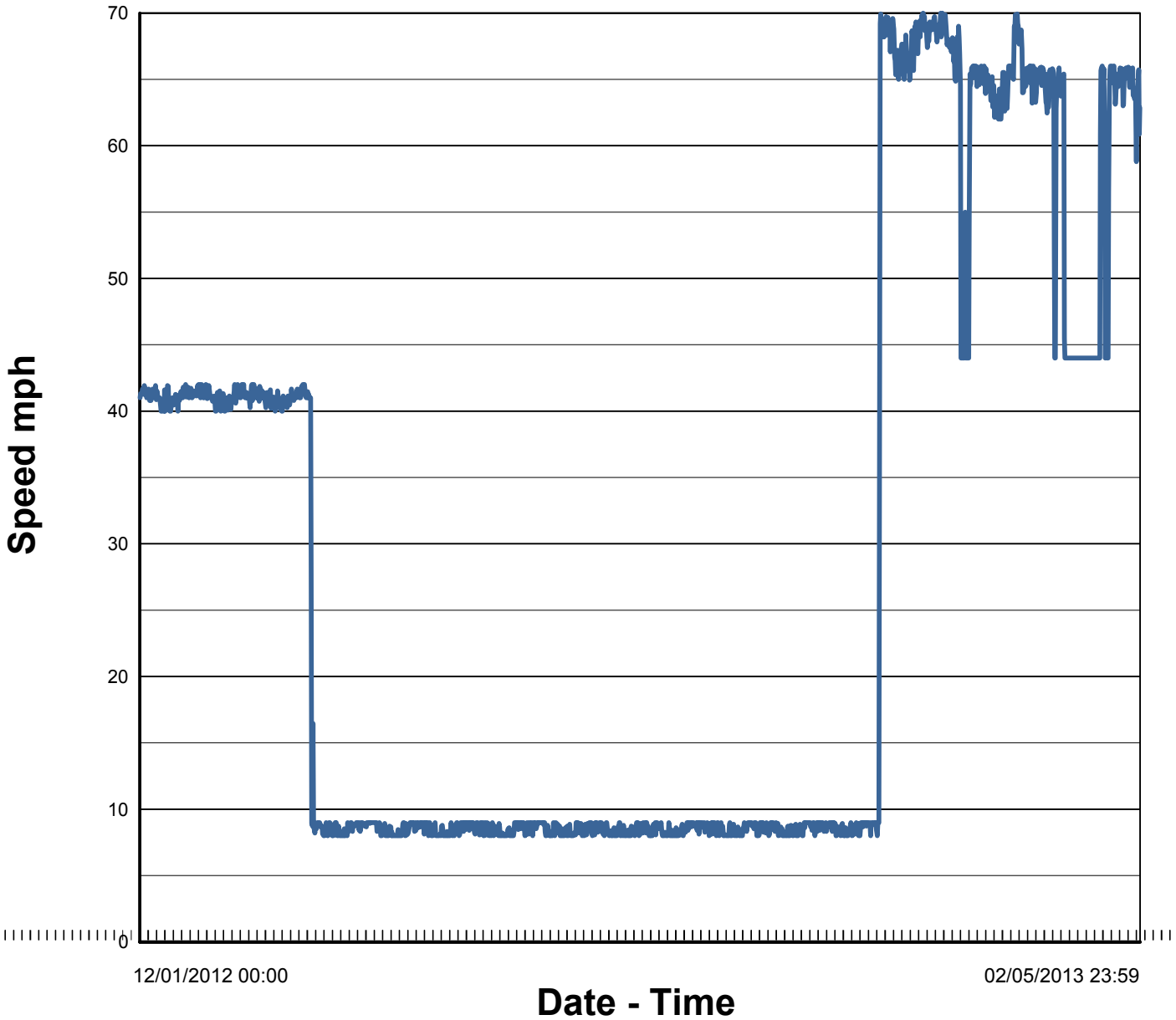
# Segment Average Speed



Report Template version 1.1

**Created On:** 02/06/2013 10:17:48  
**Center:** District 9  
**Filter Parameters Selected:** [From Date Time]: 12/01/2012 00:00, [To Date Time]: 02/05/2013 23:59

**Travel Time Link:** AA\_INRIX  
**Description:** AA\_INRIX  
**Length:** 15.31 Miles  
**Date Range:** 12/01/2012 00:00 to 02/05/2013 23:59  
**Interval:** 15 Min



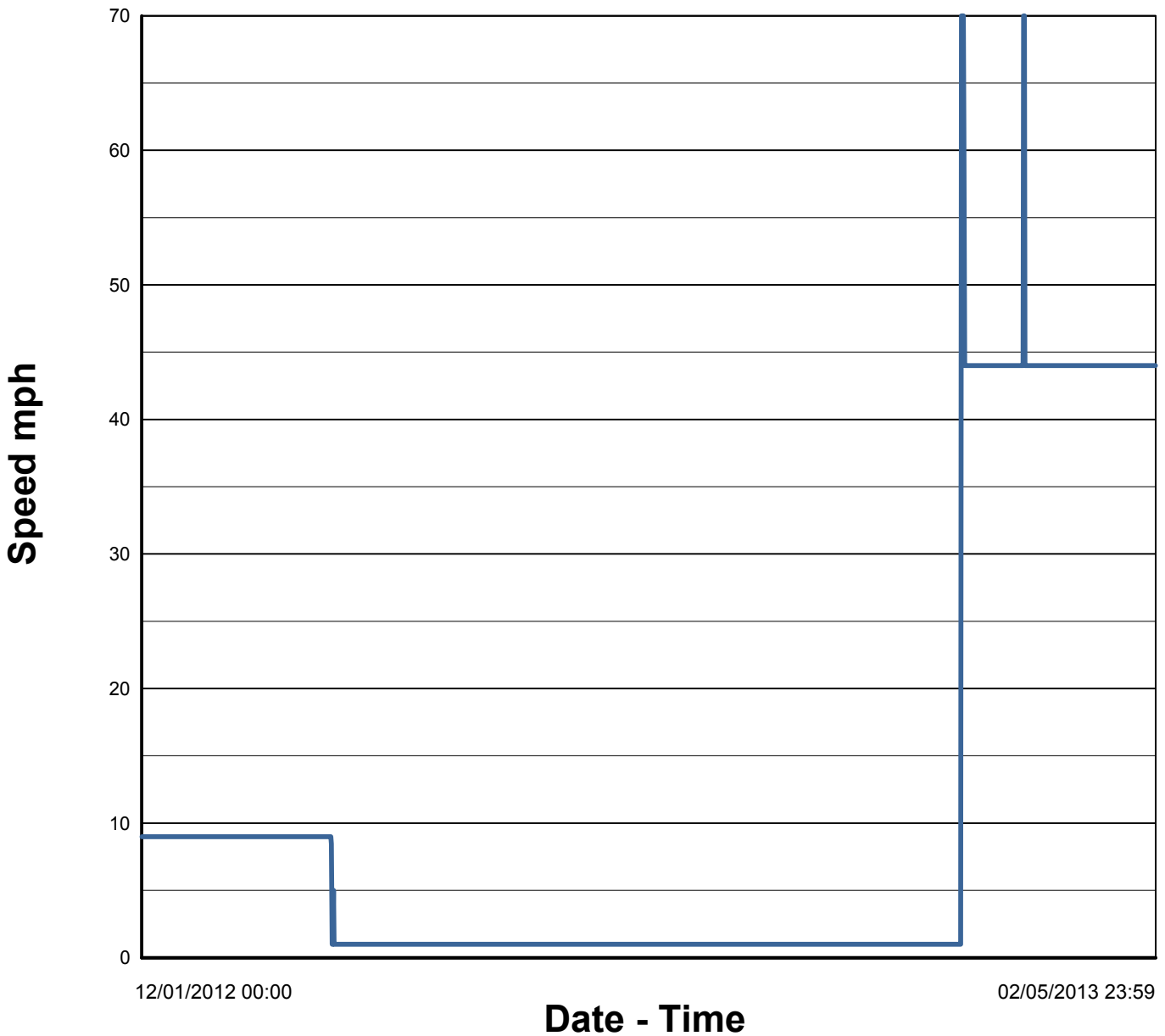


# Segment Average Speed



Report Template version 1.1

**Travel Time Link:** A\_control\_link\_without\_inrix  
**Description:** A\_control\_link\_without\_inrix  
**Length:** 2.50 Miles  
**Date Range:** 12/01/2012 00:00 to 02/05/2013 23:59  
**Interval:** 15 Min





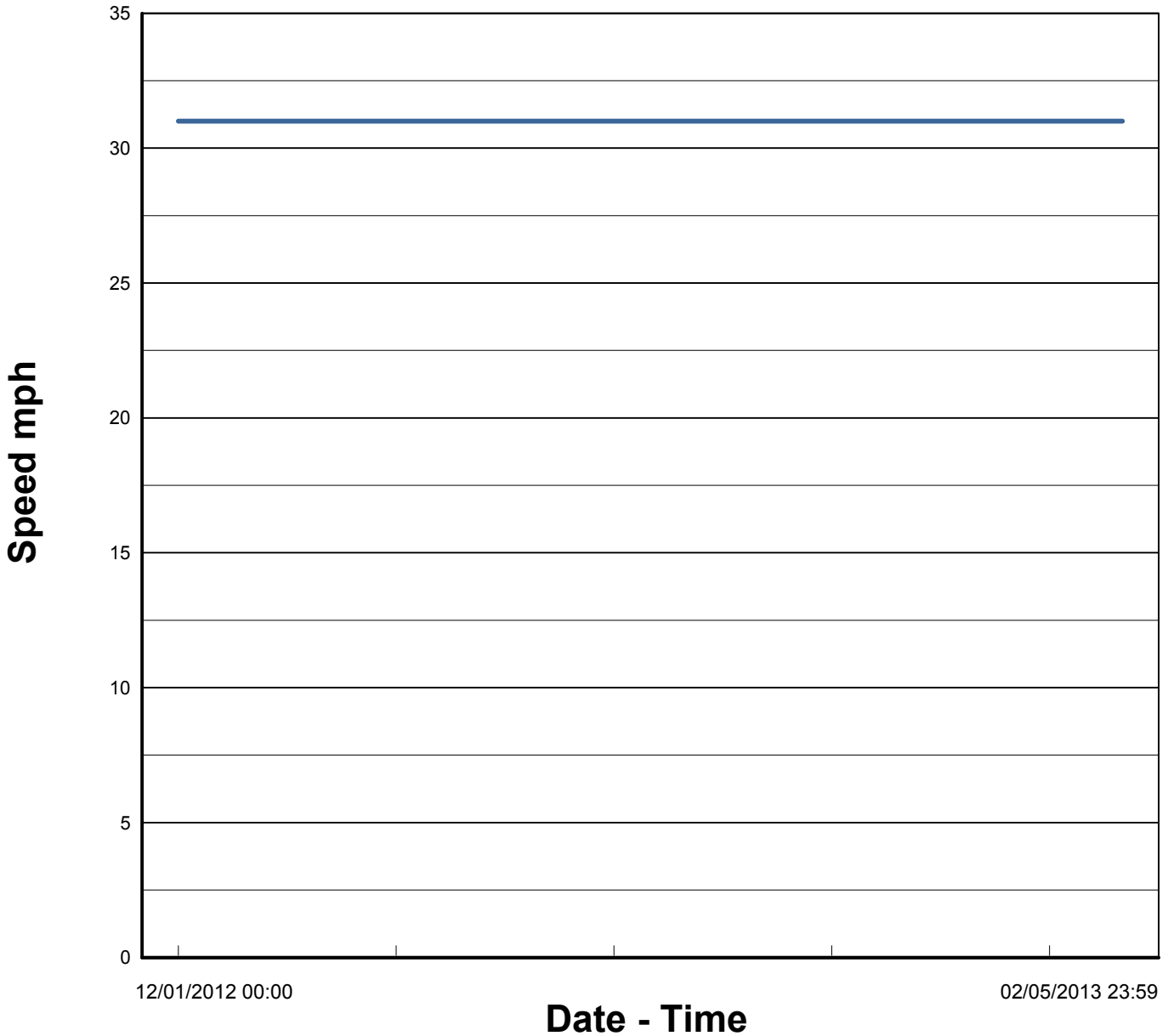


# Segment Average Speed



Report Template version 1.1

**Travel Time Link:** BP to TERL TMC  
**Description:** BP to TERL TMC  
**Length:** 1.50 Miles  
**Date Range:** 12/01/2012 00:00 to 02/05/2013 23:59  
**Interval:** 15 Min



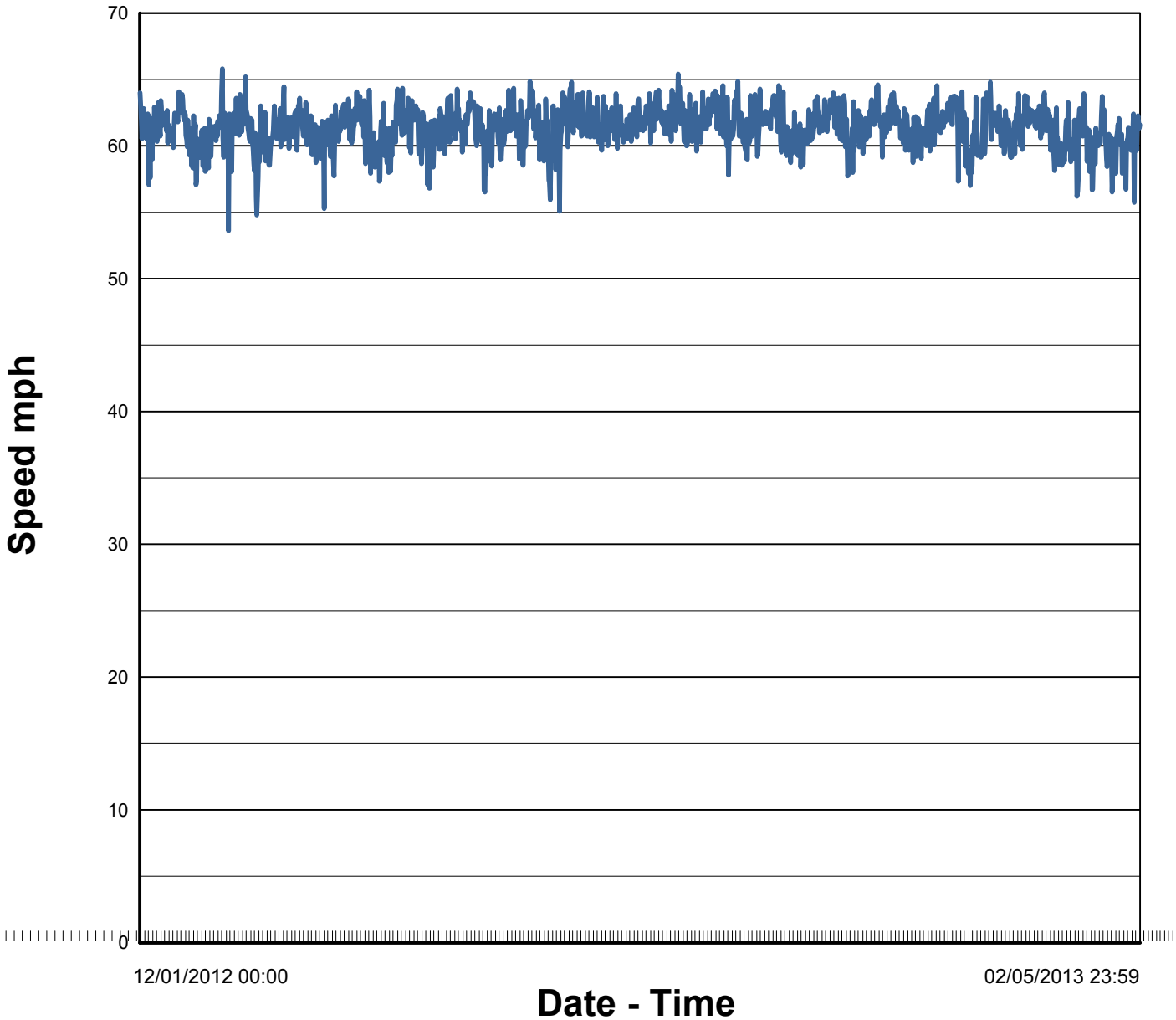


# Segment Average Speed



Report Template version 1.1

**Travel Time Link:** DMS Dolphin Expway to I-95  
**Description:** DMS Dolphin Expway to I-95  
**Length:** 9.08 Miles  
**Date Range:** 12/01/2012 00:00 to 02/05/2013 23:59  
**Interval:** 15 Min



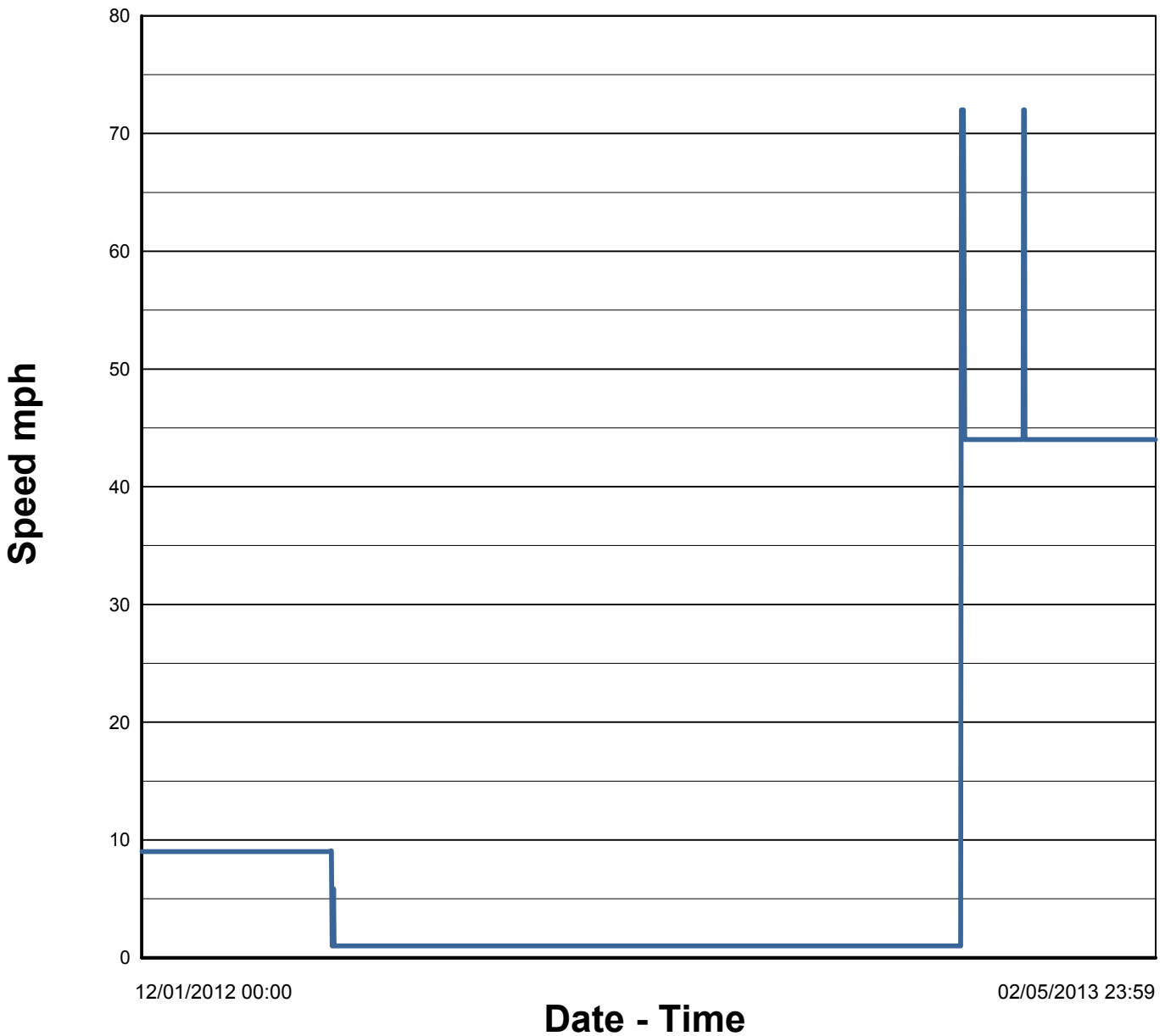


# Segment Average Speed



Report Template version 1.1

**Travel Time Link:** I-10 EB SR263-US27  
**Description:** I-10 EB Exit196 (Cap.Cir) - Exit199 (Monroe)  
**Length:** 5.00 Miles  
**Date Range:** 12/01/2012 00:00 to 02/05/2013 23:59  
**Interval:** 15 Min



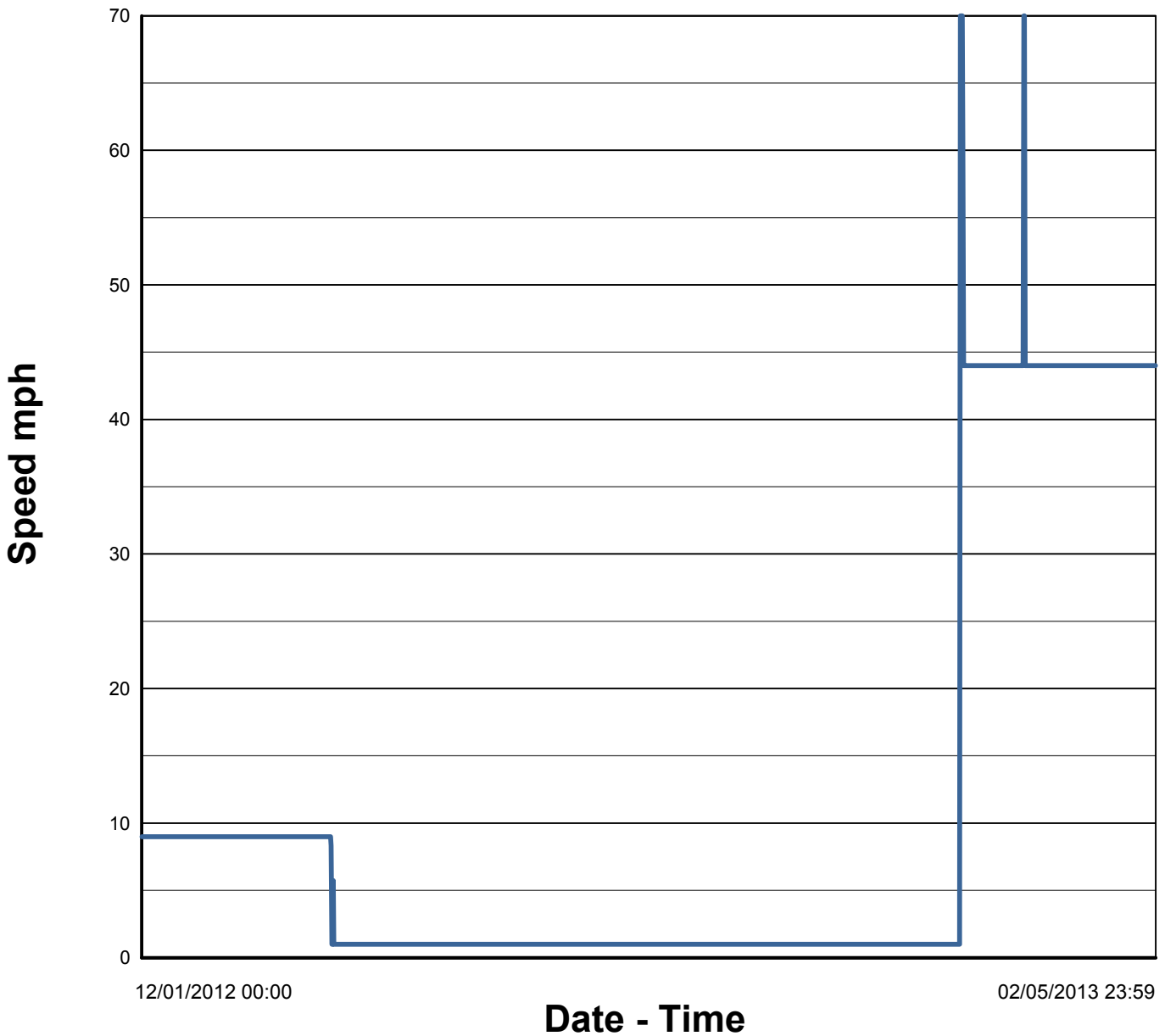


# Segment Average Speed



Report Template version 1.1

**Travel Time Link:** I-10 EB SR263-US319  
**Description:** I-10 EB Exit196 (Cap.Cir.) - Exit203 (Thomasville)  
**Length:** 9.00 Miles  
**Date Range:** 12/01/2012 00:00 to 02/05/2013 23:59  
**Interval:** 15 Min



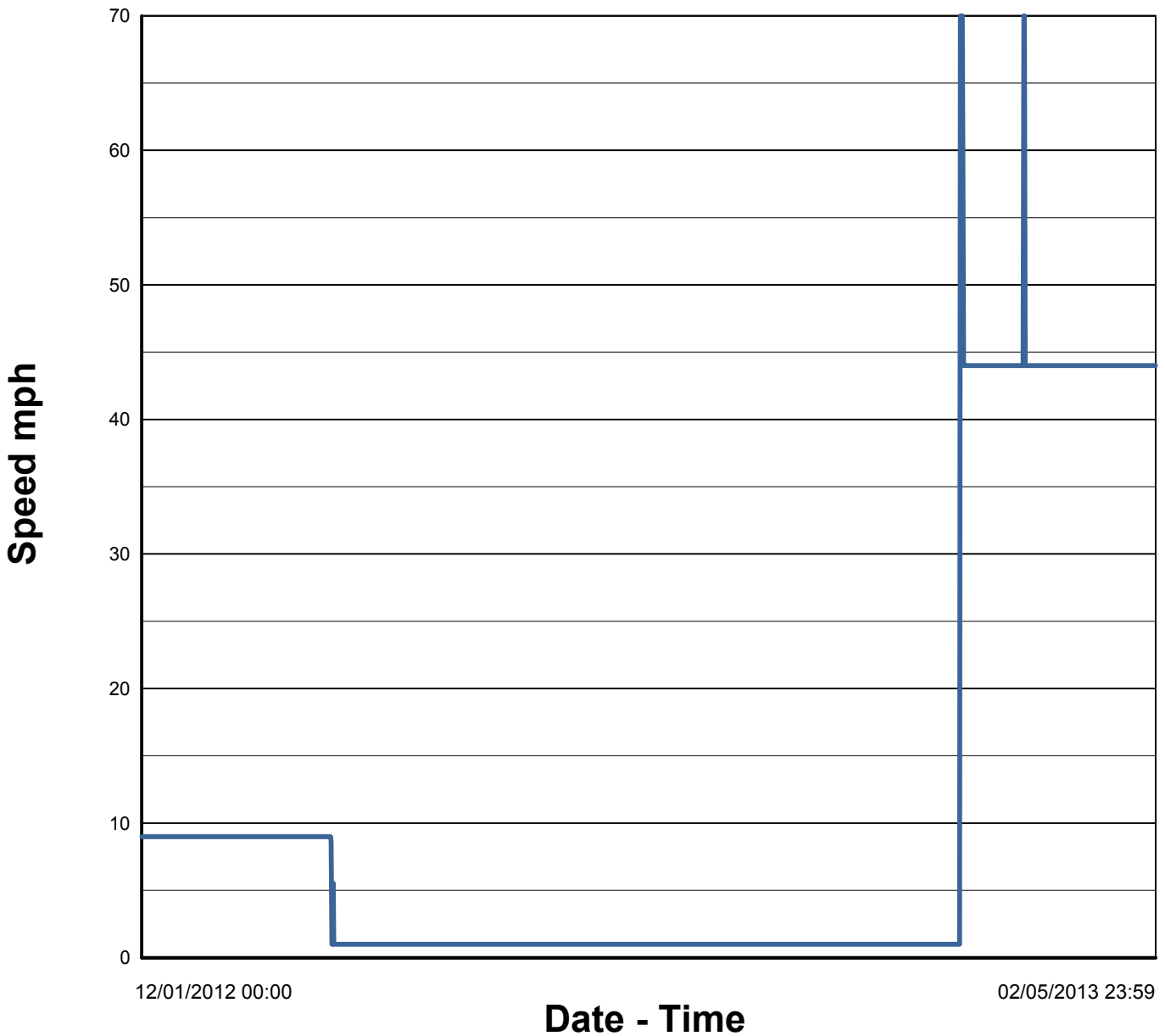


# Segment Average Speed



Report Template version 1.1

**Travel Time Link:** I-10 EB US27-US319  
**Description:** I-10 EB Exit199 (Monroe) - Exit203 (Thomasville)  
**Length:** 4.36 Miles  
**Date Range:** 12/01/2012 00:00 to 02/05/2013 23:59  
**Interval:** 15 Min





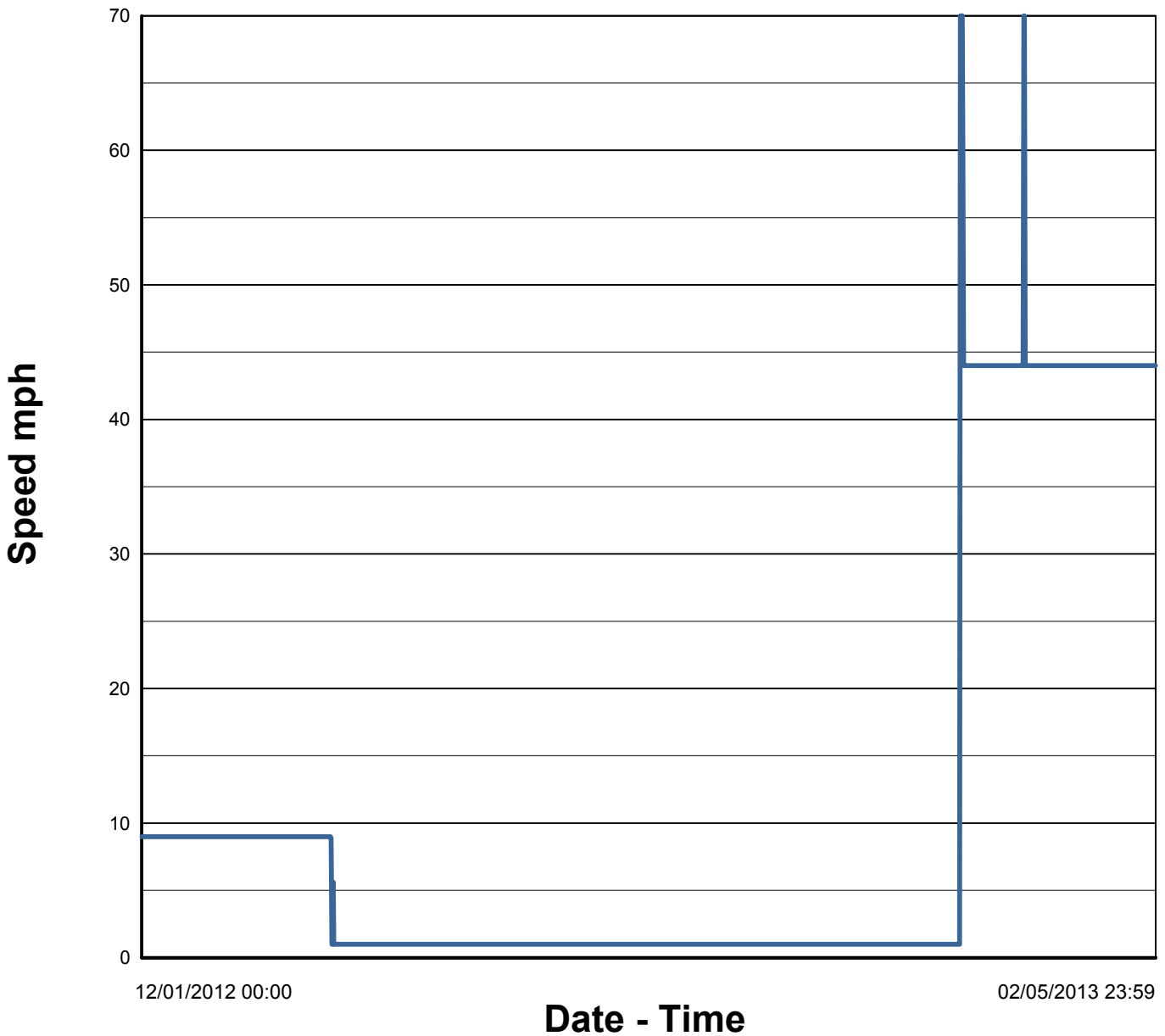


# Segment Average Speed



Report Template version 1.1

**Travel Time Link:** I-10 EB US27-US90  
**Description:** I-10 EB Exit199 (Monroe) - Exit 209 (Mahan)  
**Length:** 10.22 Miles  
**Date Range:** 12/01/2012 00:00 to 02/05/2013 23:59  
**Interval:** 15 Min



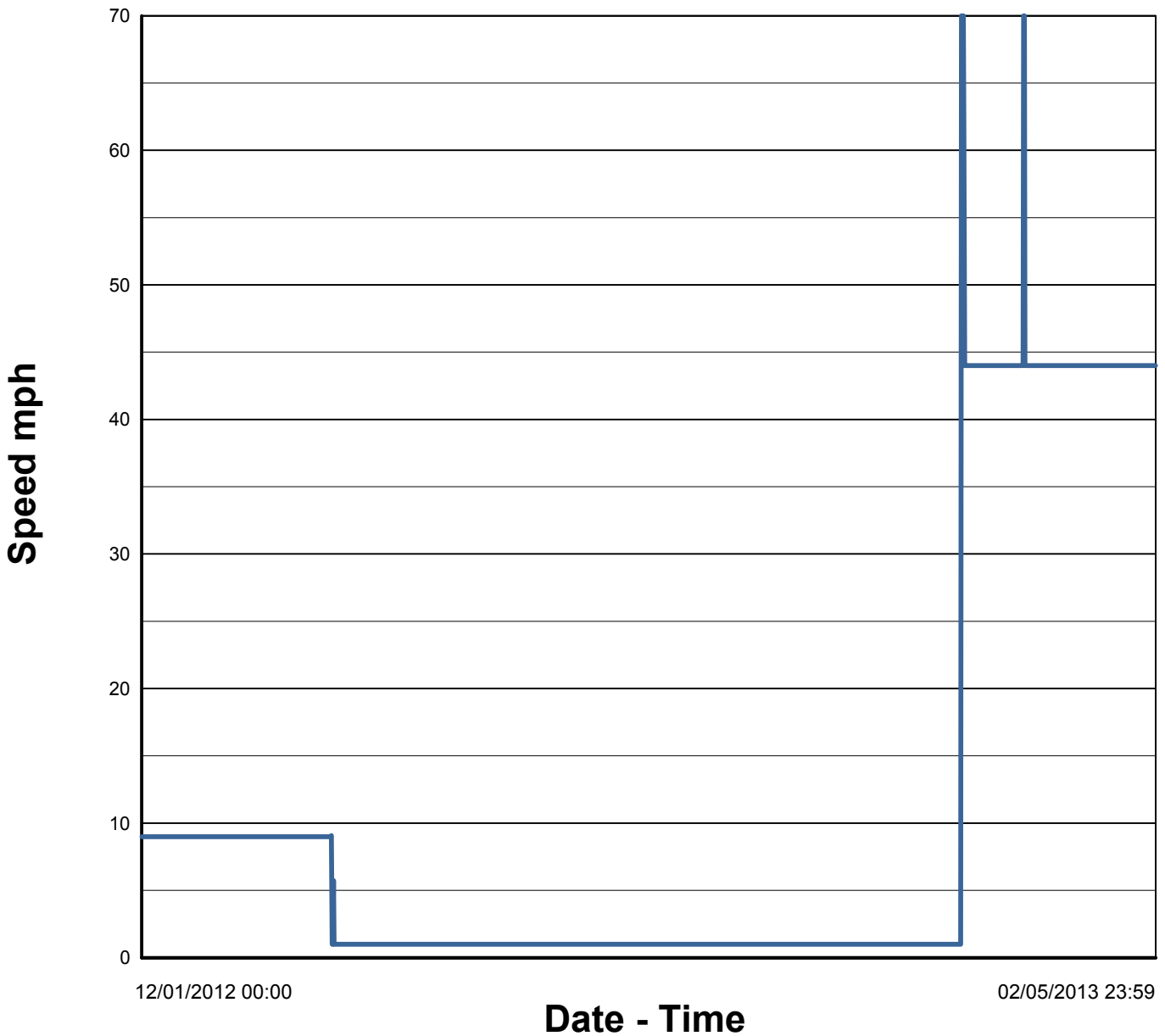


# Segment Average Speed



Report Template version 1.1

**Travel Time Link:** I-10 EB US319-US90  
**Description:** I-10 EB Exit203 (Thomasville) - Exit209 (Mahan)  
**Length:** 5.86 Miles  
**Date Range:** 12/01/2012 00:00 to 02/05/2013 23:59  
**Interval:** 15 Min



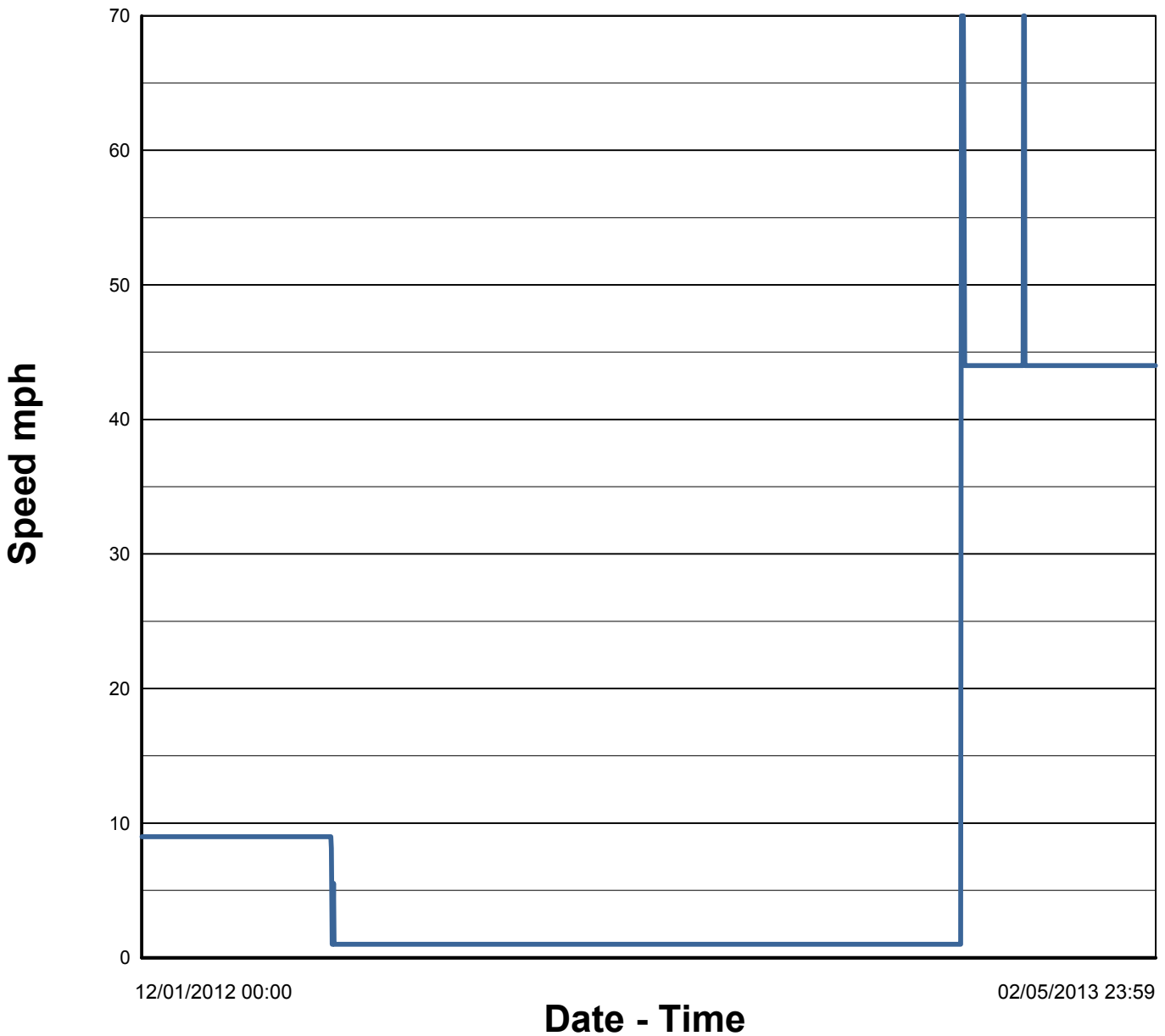


# Segment Average Speed



Report Template version 1.1

**Travel Time Link:** I-10 EB US90W-SR263  
**Description:** I-10 EB Exit192 (Midway) - Exit196 (Cap.Cir.)  
**Length:** 4.00 Miles  
**Date Range:** 12/01/2012 00:00 to 02/05/2013 23:59  
**Interval:** 15 Min



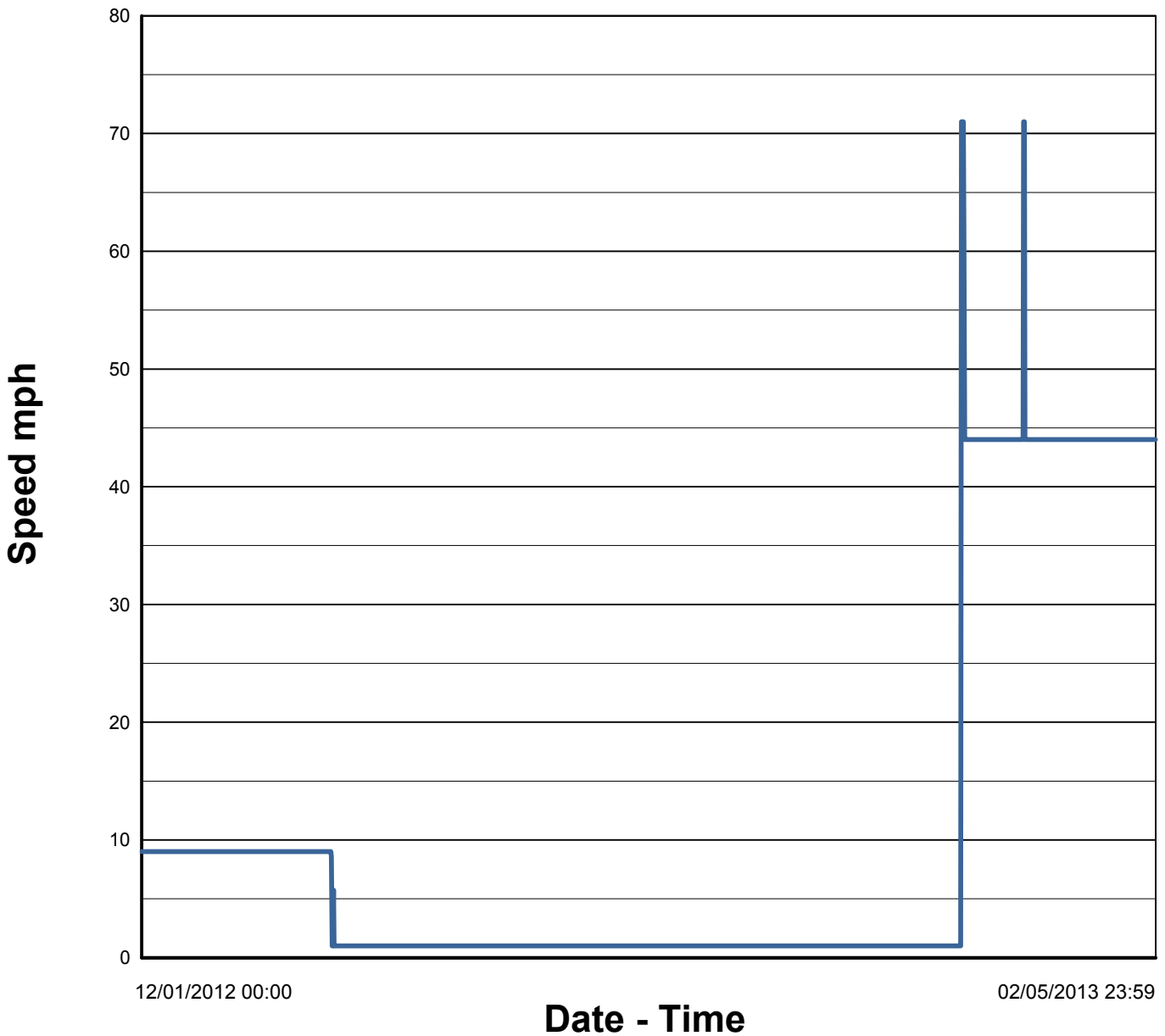


# Segment Average Speed



Report Template version 1.1

**Travel Time Link:** I-10 EB US90W-US27  
**Description:** I-10 EB Exit192 (Midway) - Exit199 (Monroe)  
**Length:** 7.00 Miles  
**Date Range:** 12/01/2012 00:00 to 02/05/2013 23:59  
**Interval:** 15 Min



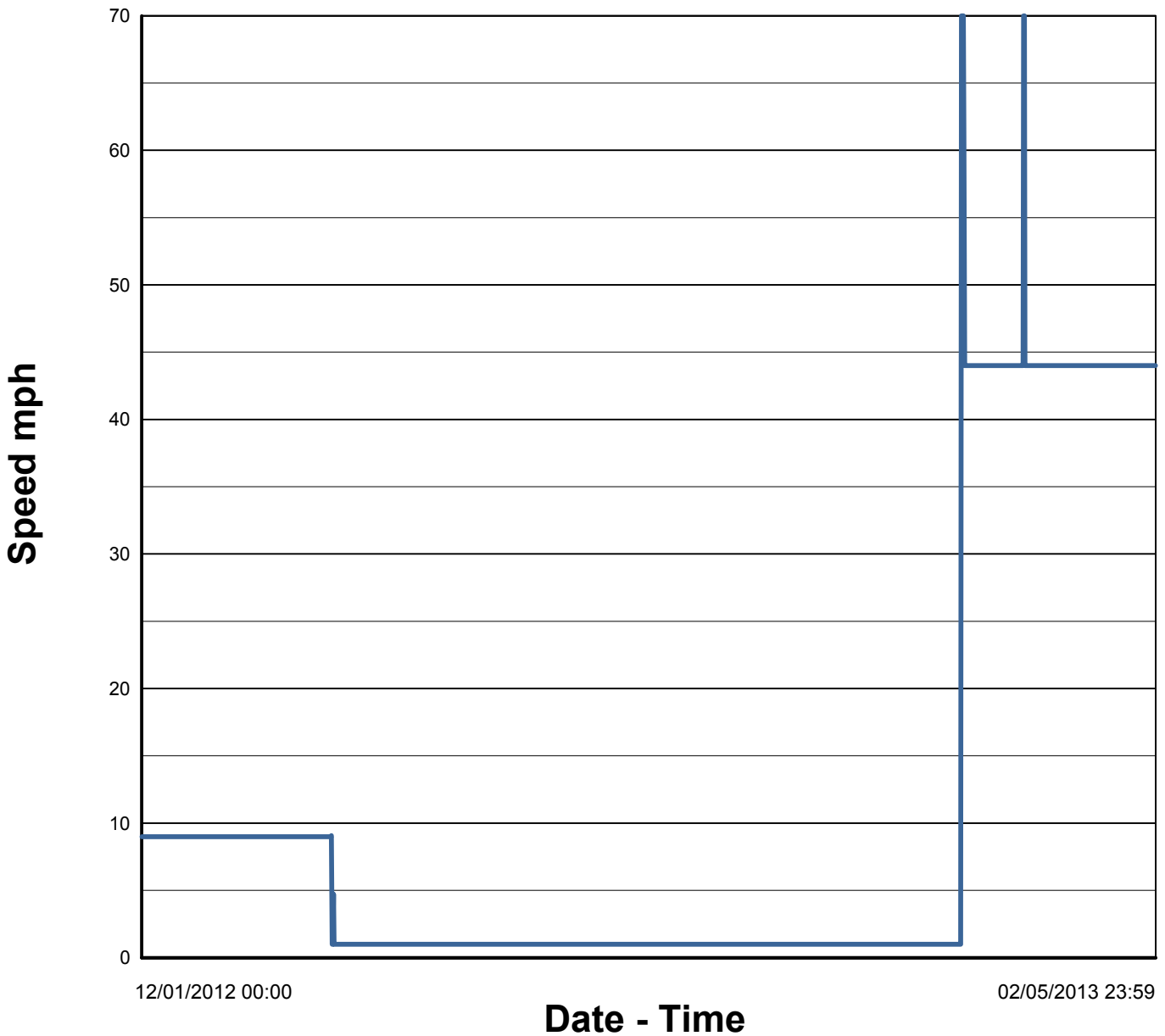


# Segment Average Speed



Report Template version 1.1

**Travel Time Link:** I-10 EB from MM 208 to US90  
**Description:** I-10 EB from MM 208 to US90  
**Length:** 1.00 Miles  
**Date Range:** 12/01/2012 00:00 to 02/05/2013 23:59  
**Interval:** 15 Min



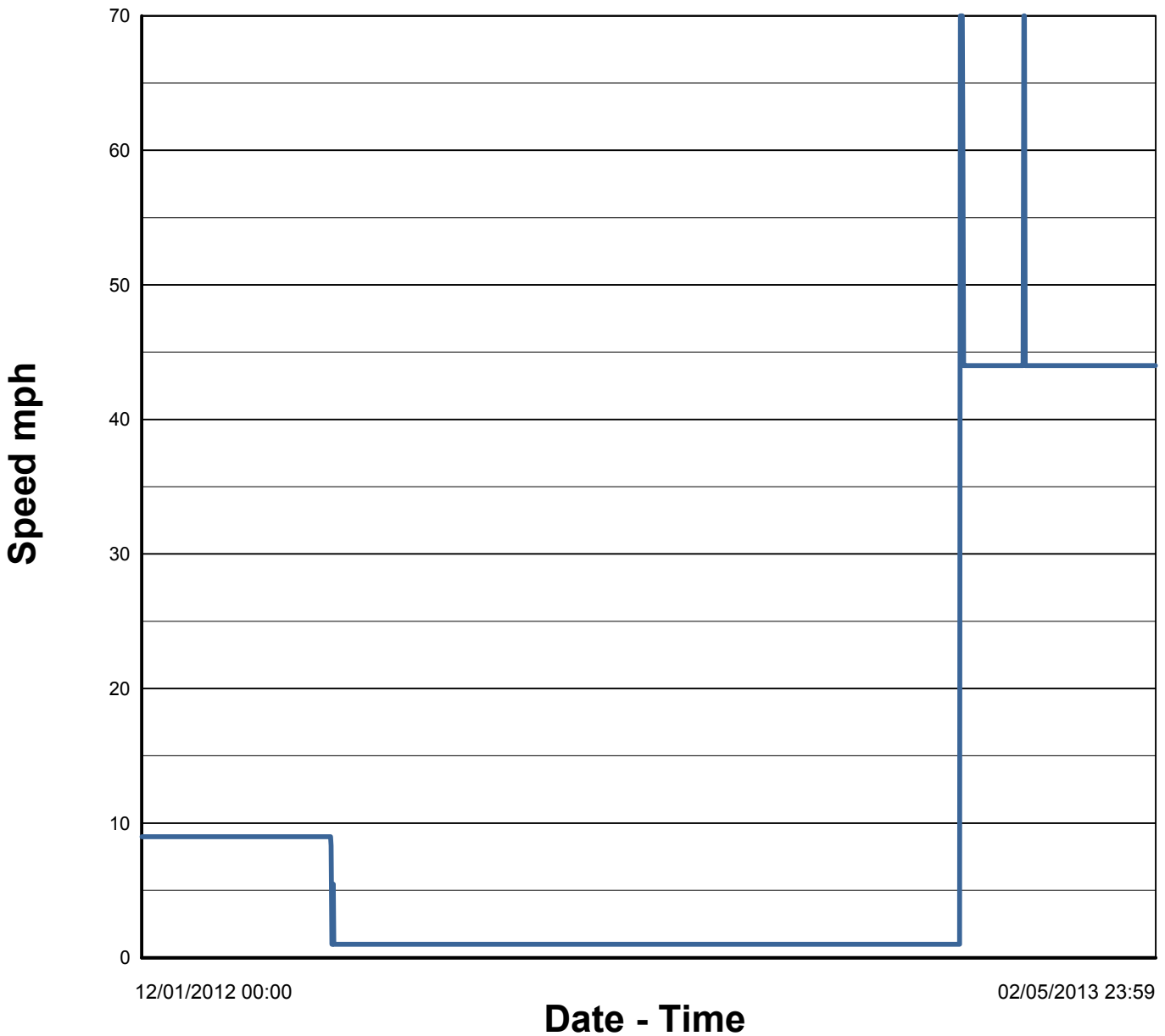


# Segment Average Speed



Report Template version 1.1

**Travel Time Link:** I-10 EB from US-27 to US-319  
**Description:** I-10 EB from US-27 to US-319  
**Length:** 5.61 Miles  
**Date Range:** 12/01/2012 00:00 to 02/05/2013 23:59  
**Interval:** 15 Min



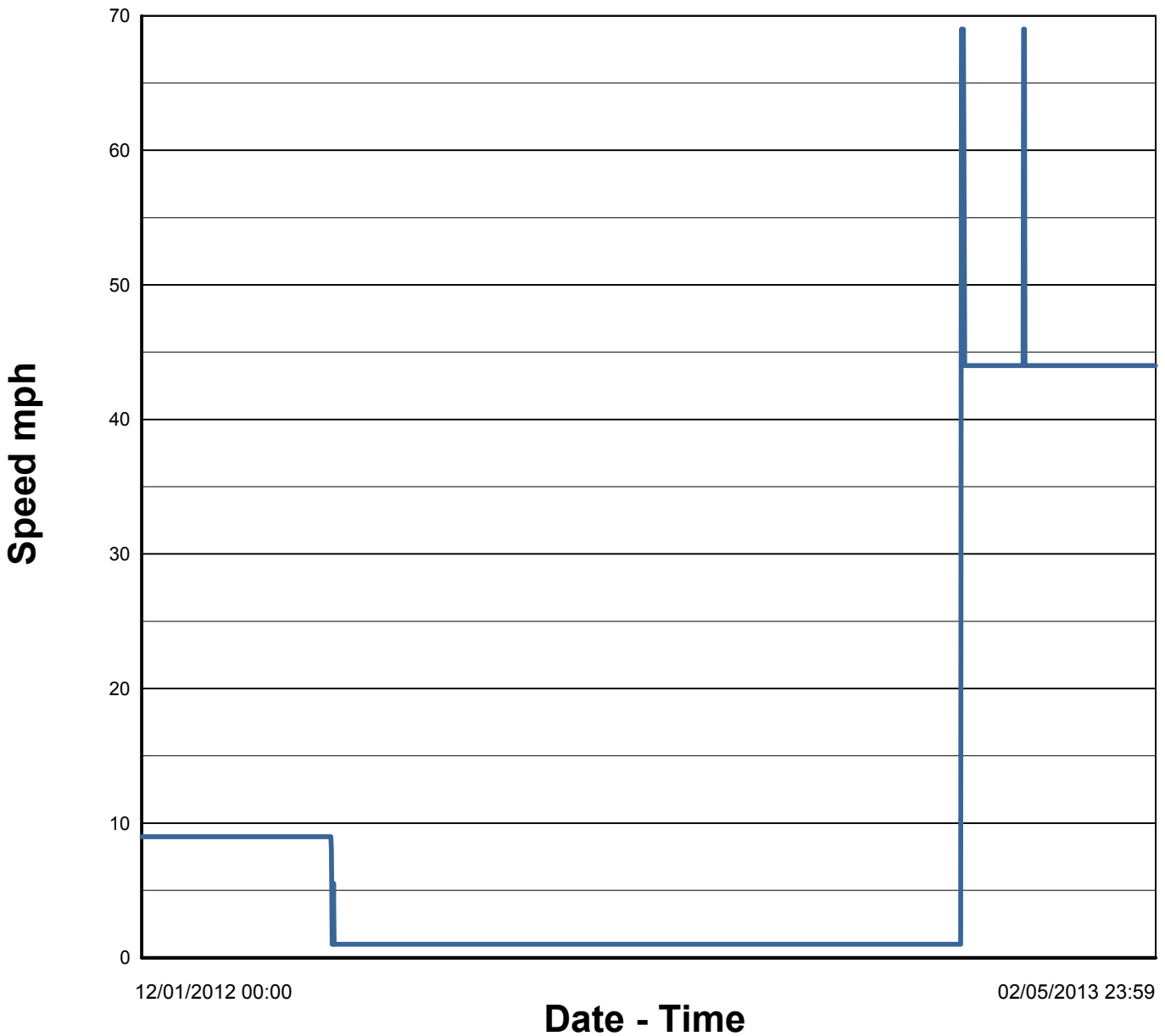


# Segment Average Speed



Report Template version 1.1

**Travel Time Link:** I-10 WB SR263-US90W  
**Description:** I-10 WB Exit196 (Cap.Cir.) - Exit 192 (Midway)  
**Length:** 4.00 Miles  
**Date Range:** 12/01/2012 00:00 to 02/05/2013 23:59  
**Interval:** 15 Min



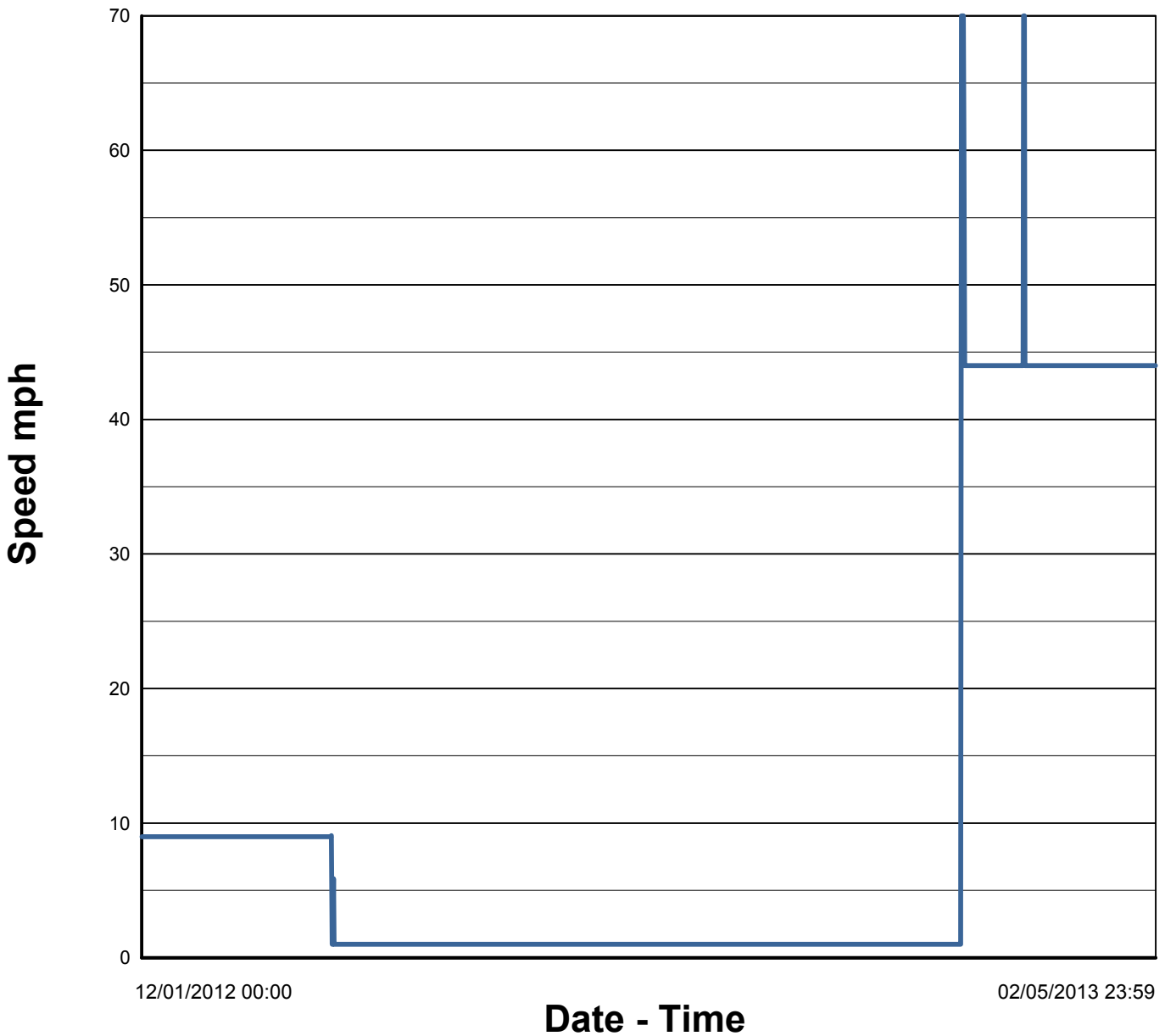


# Segment Average Speed



Report Template version 1.1

**Travel Time Link:** I-10 WB US27-SR263  
**Description:** I-10 WB Exit199 (Monroe) - Exit196 (Cap.Cir.)  
**Length:** 3.00 Miles  
**Date Range:** 12/01/2012 00:00 to 02/05/2013 23:59  
**Interval:** 15 Min





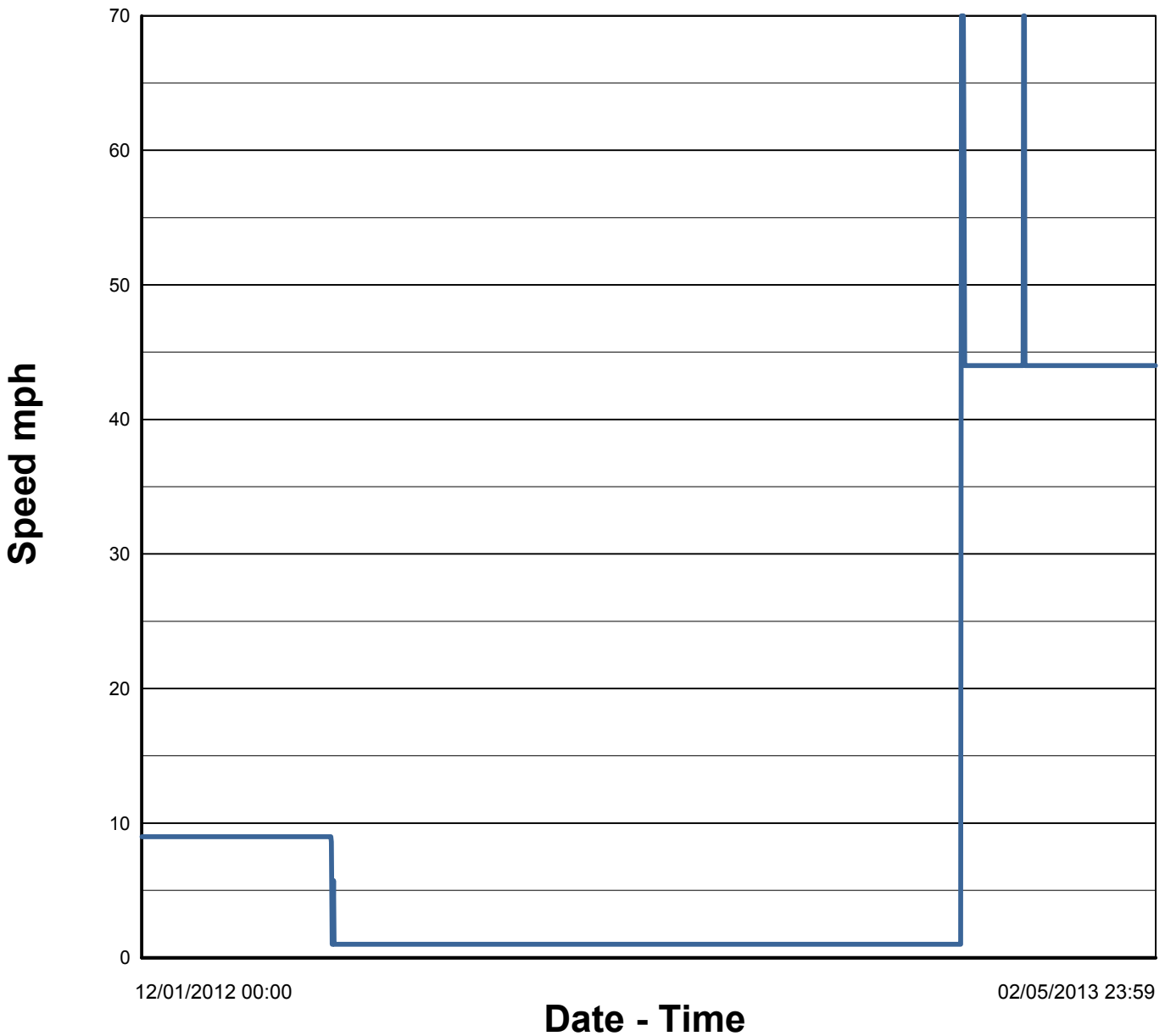


# Segment Average Speed



Report Template version 1.1

**Travel Time Link:** I-10 WB US27-US90W  
**Description:** I-10 WB Exit199 (Monroe) - Exit192 (Midway)  
**Length:** 7.00 Miles  
**Date Range:** 12/01/2012 00:00 to 02/05/2013 23:59  
**Interval:** 15 Min



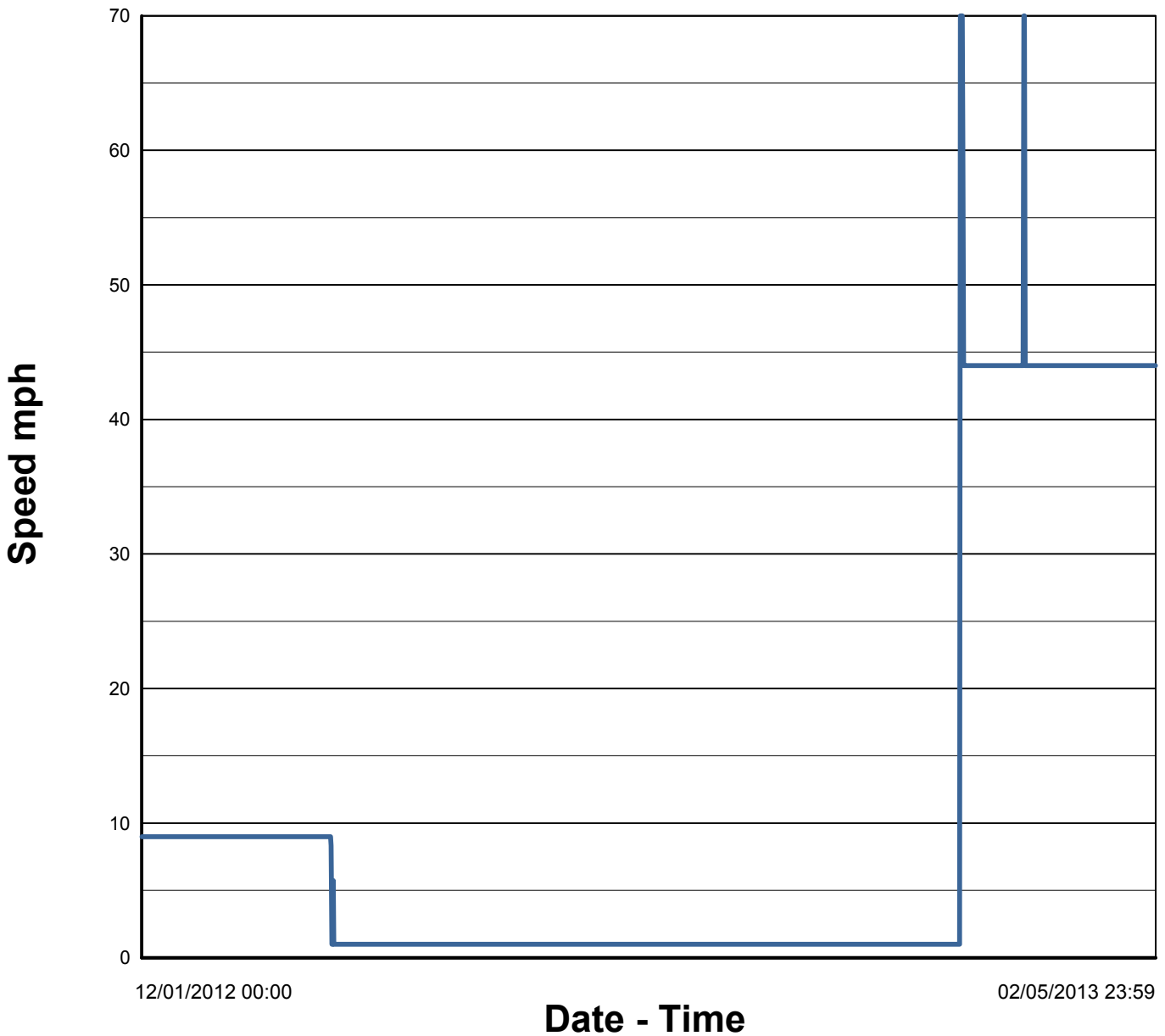


# Segment Average Speed



Report Template version 1.1

**Travel Time Link:** I-10 WB US319-SR263  
**Description:** I-10 WB Exit203 (Thomasville) - Exit196 (Cap.Cir.)  
**Length:** 7.00 Miles  
**Date Range:** 12/01/2012 00:00 to 02/05/2013 23:59  
**Interval:** 15 Min



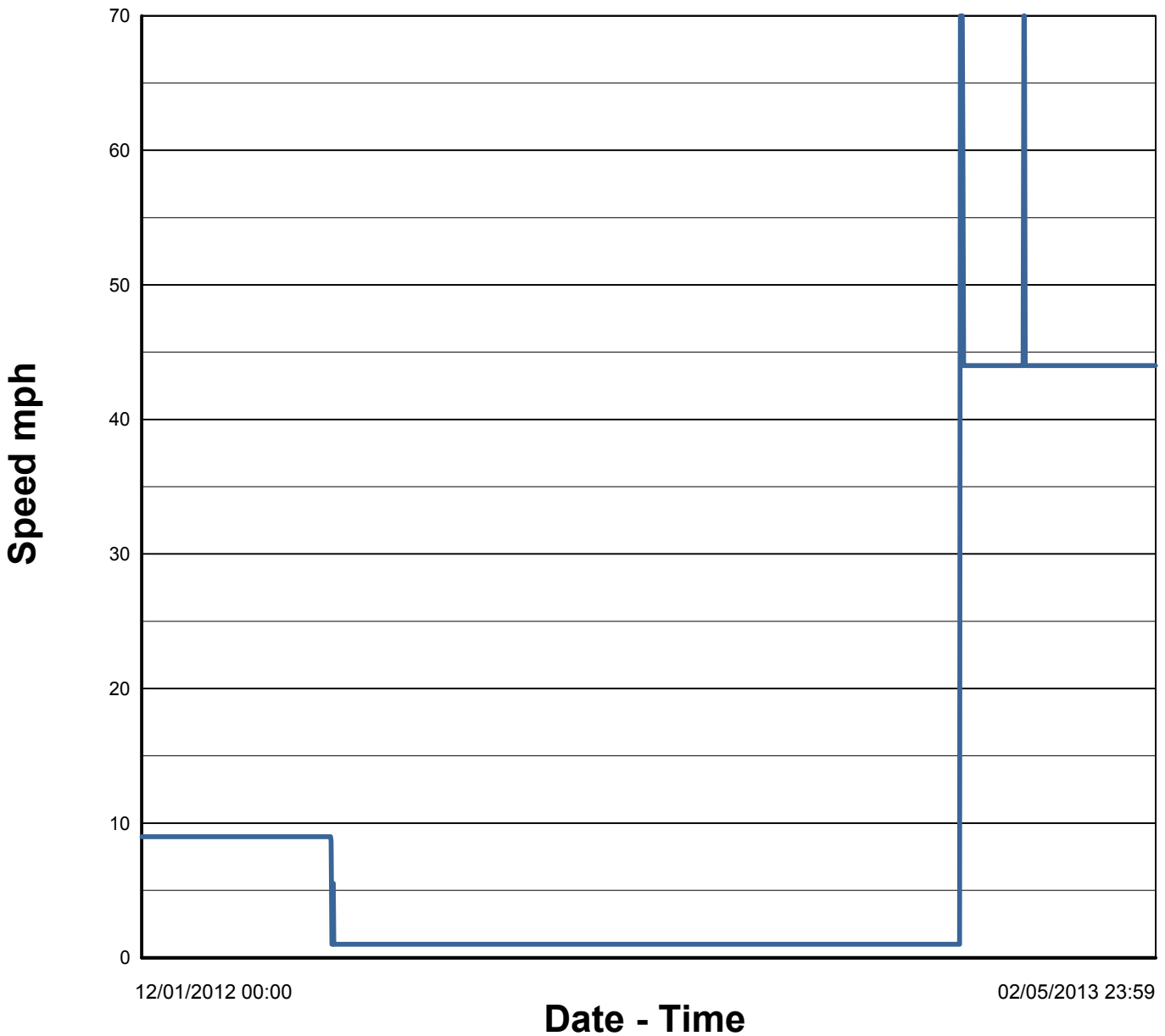


# Segment Average Speed



Report Template version 1.1

**Travel Time Link:** I-10 WB US319-US27  
**Description:** I-10 WB Exit203 (Thomasville) - Exit199 (Monroe)  
**Length:** 4.36 Miles  
**Date Range:** 12/01/2012 00:00 to 02/05/2013 23:59  
**Interval:** 15 Min



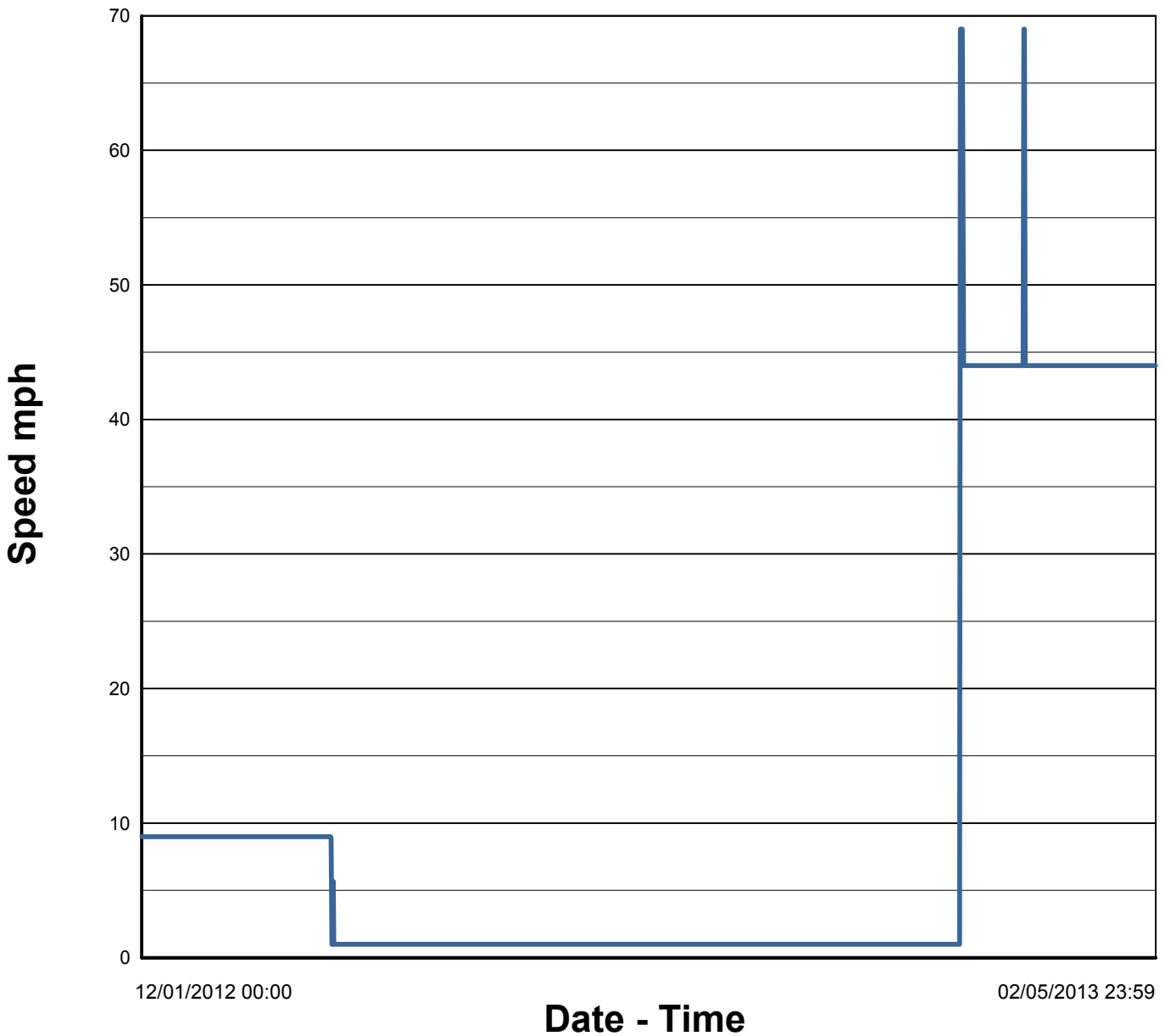


# Segment Average Speed



Report Template version 1.1

**Travel Time Link:** I-10 WB US90-US27  
**Description:** I-10 WB 209(Mahan) to 199(Monroe St.)  
**Length:** 10.75 Miles  
**Date Range:** 12/01/2012 00:00 to 02/05/2013 23:59  
**Interval:** 15 Min



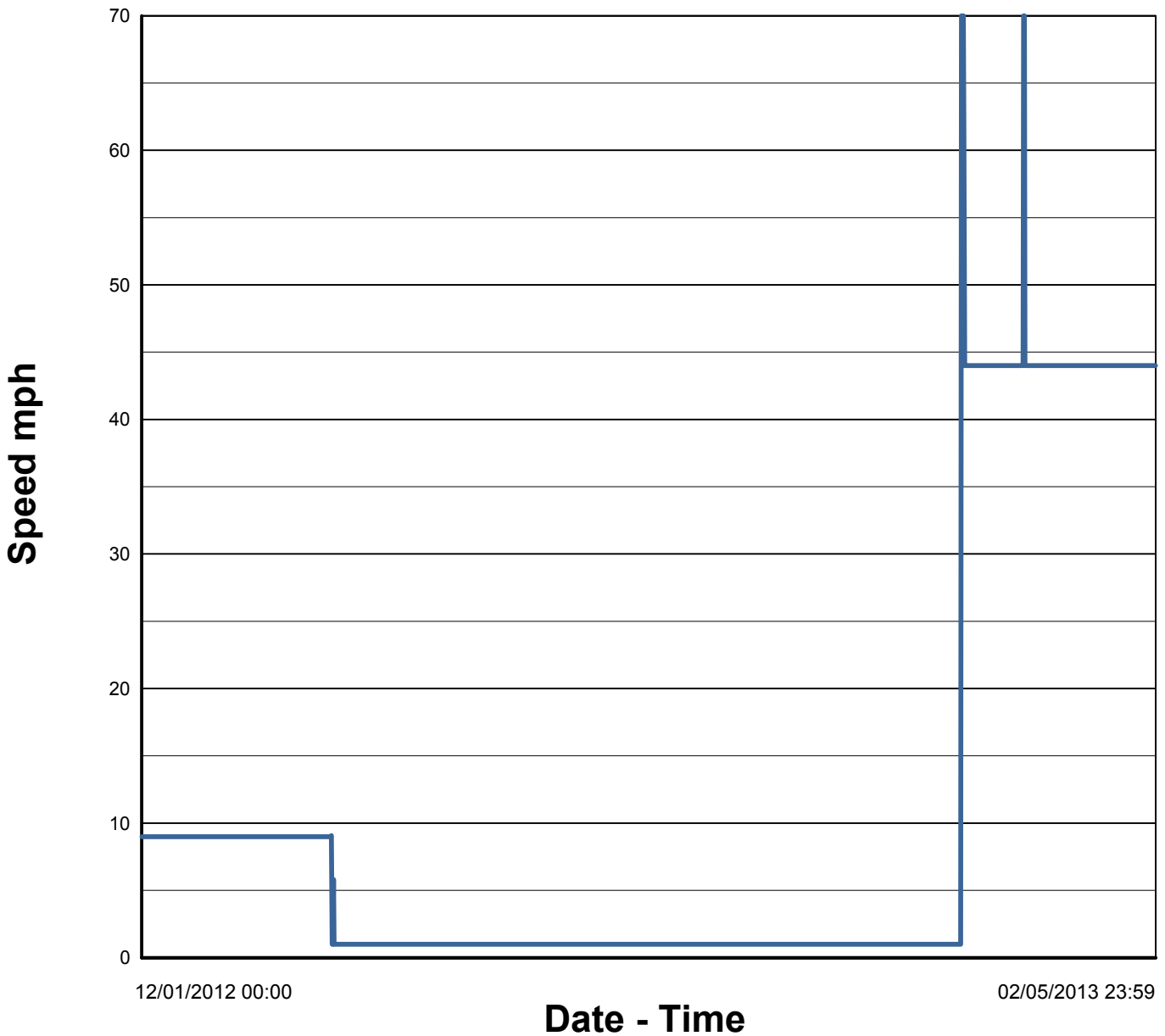


# Segment Average Speed



Report Template version 1.1

**Travel Time Link:** I-10 WB US90-US319  
**Description:** I-10 WB 209(Mahan) to 203(Thomasville Rd.)  
**Length:** 7.00 Miles  
**Date Range:** 12/01/2012 00:00 to 02/05/2013 23:59  
**Interval:** 15 Min



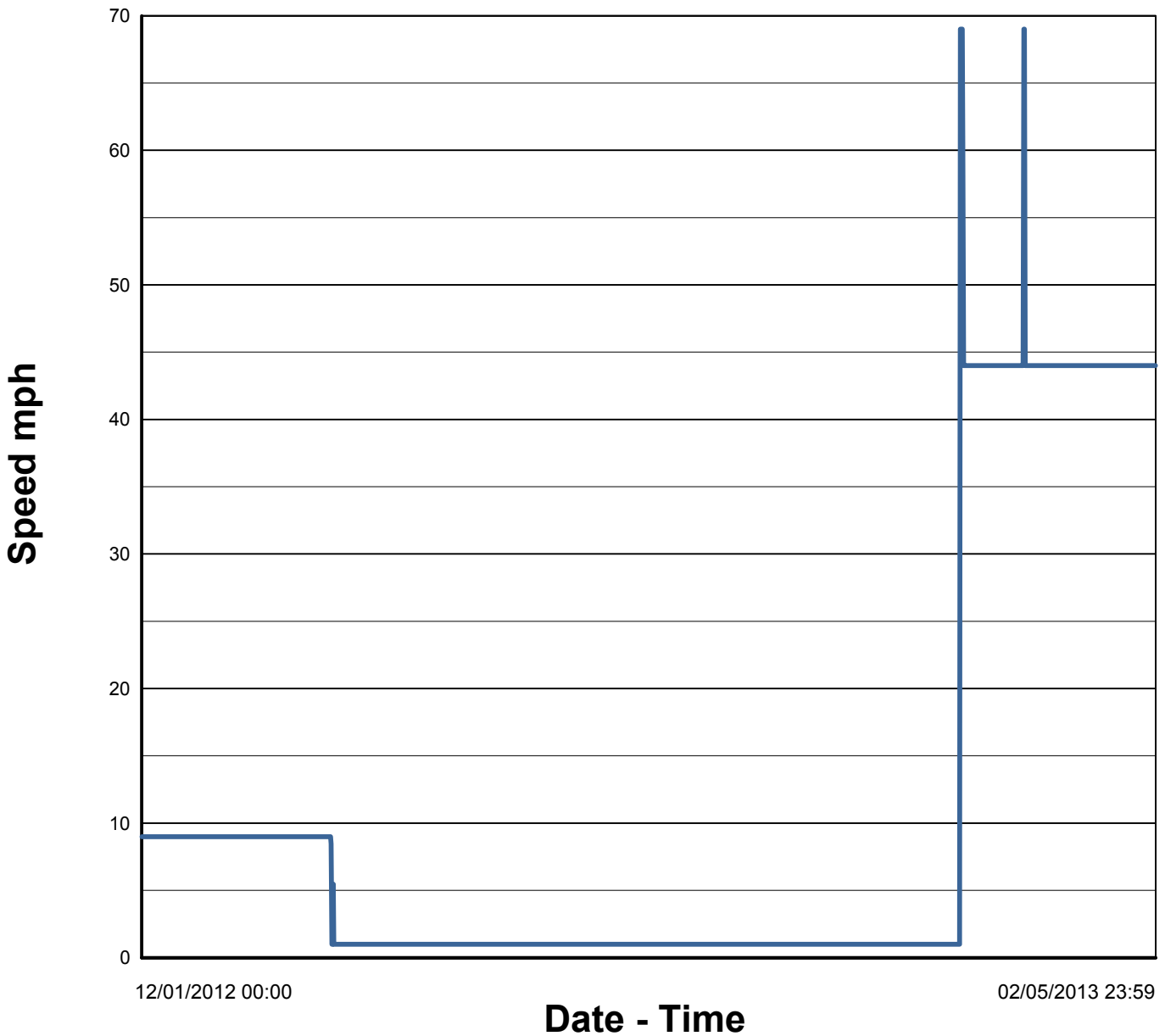


# Segment Average Speed



Report Template version 1.1

**Travel Time Link:** I-10 WB from US-319 to US-27  
**Description:** I-10 WB from US-319 to US-27  
**Length:** 6.00 Miles  
**Date Range:** 12/01/2012 00:00 to 02/05/2013 23:59  
**Interval:** 15 Min



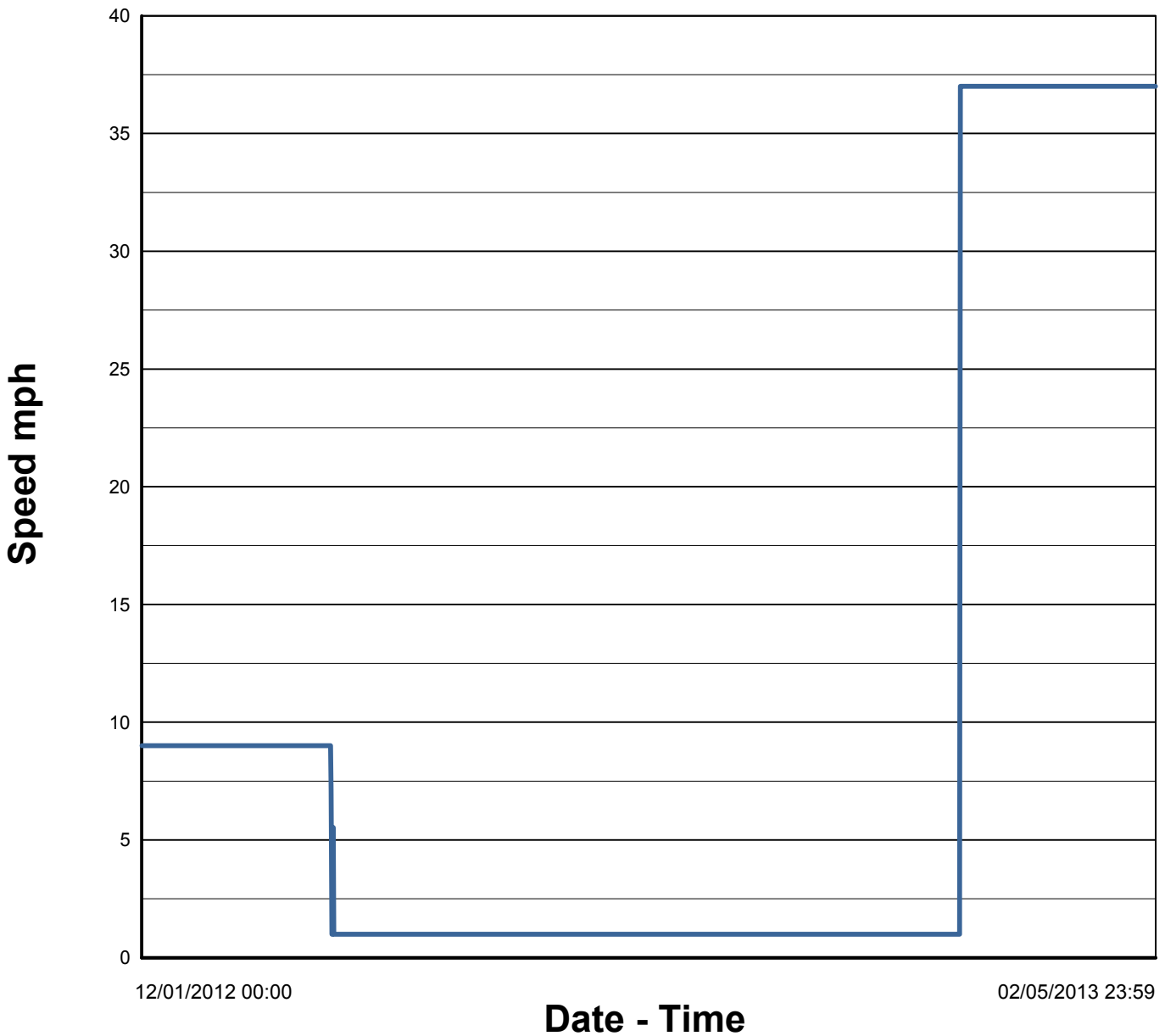


# Segment Average Speed



Report Template version 1.1

**Travel Time Link:** I-10 from MM 196 to MM 203  
**Description:** I-10 from MM 196 to MM 203  
**Length:** 3.11 Miles  
**Date Range:** 12/01/2012 00:00 to 02/05/2013 23:59  
**Interval:** 15 Min



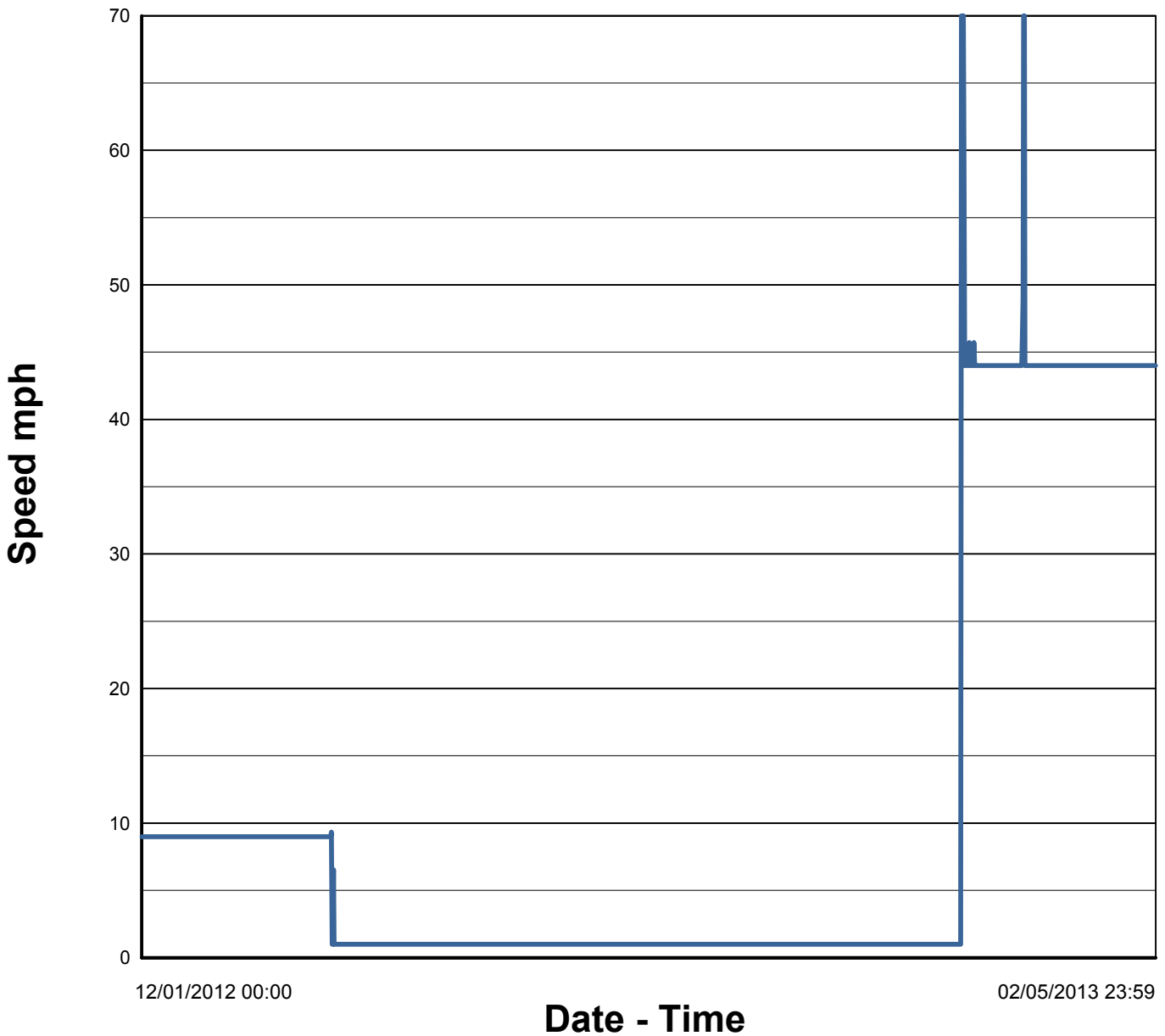


# Segment Average Speed



Report Template version 1.1

**Travel Time Link:** I-10\_SS105\_RTMS-01\_EB  
**Description:** I-10\_SS105\_RTMS-01\_EB  
**Length:** 3.00 Miles  
**Date Range:** 12/01/2012 00:00 to 02/05/2013 23:59  
**Interval:** 15 Min







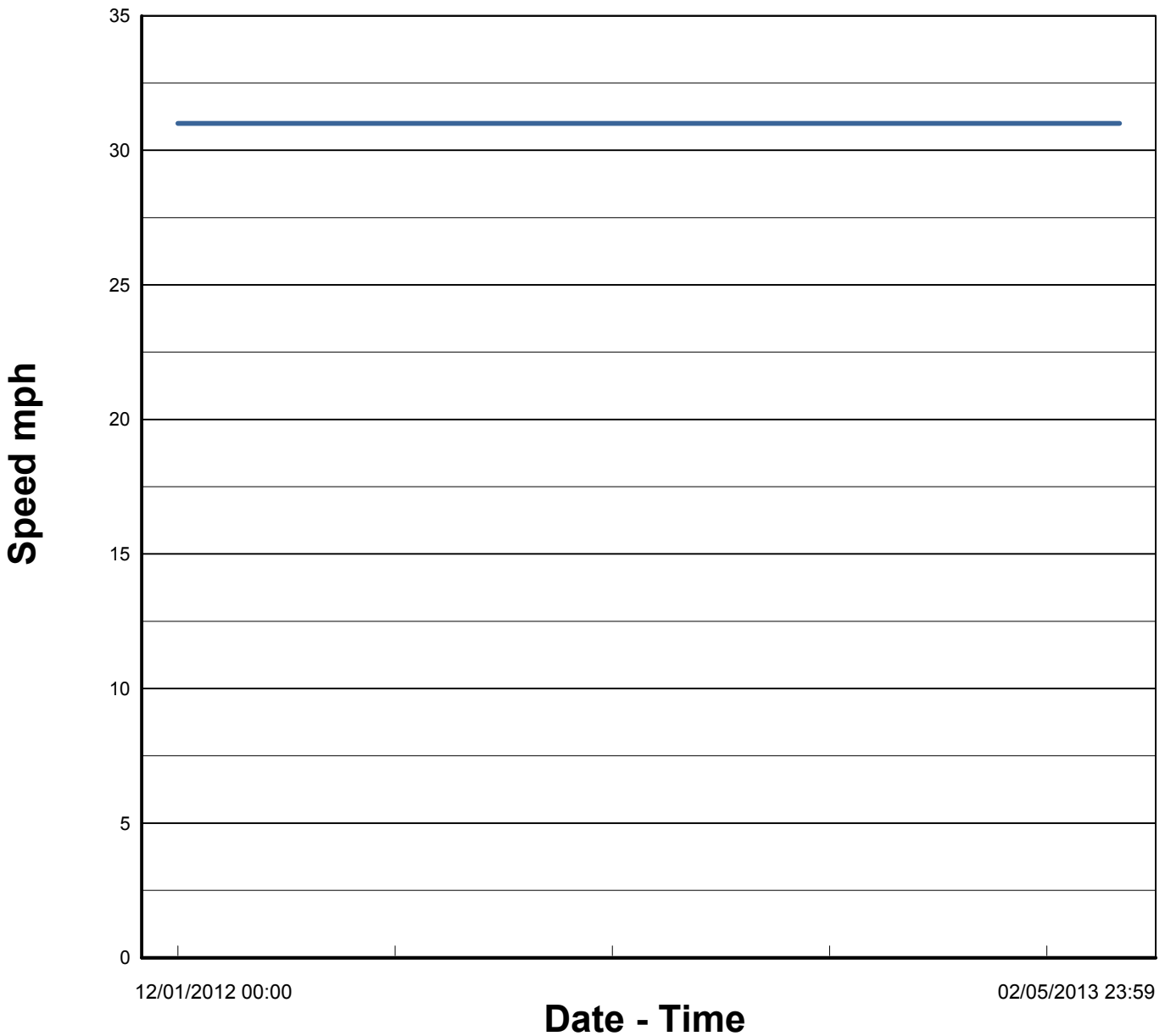


# Segment Average Speed



Report Template version 1.1

**Travel Time Link:** TERL TMC to BP  
**Description:** TERL TMC to BP  
**Length:** 1.50 Miles  
**Date Range:** 12/01/2012 00:00 to 02/05/2013 23:59  
**Interval:** 15 Min



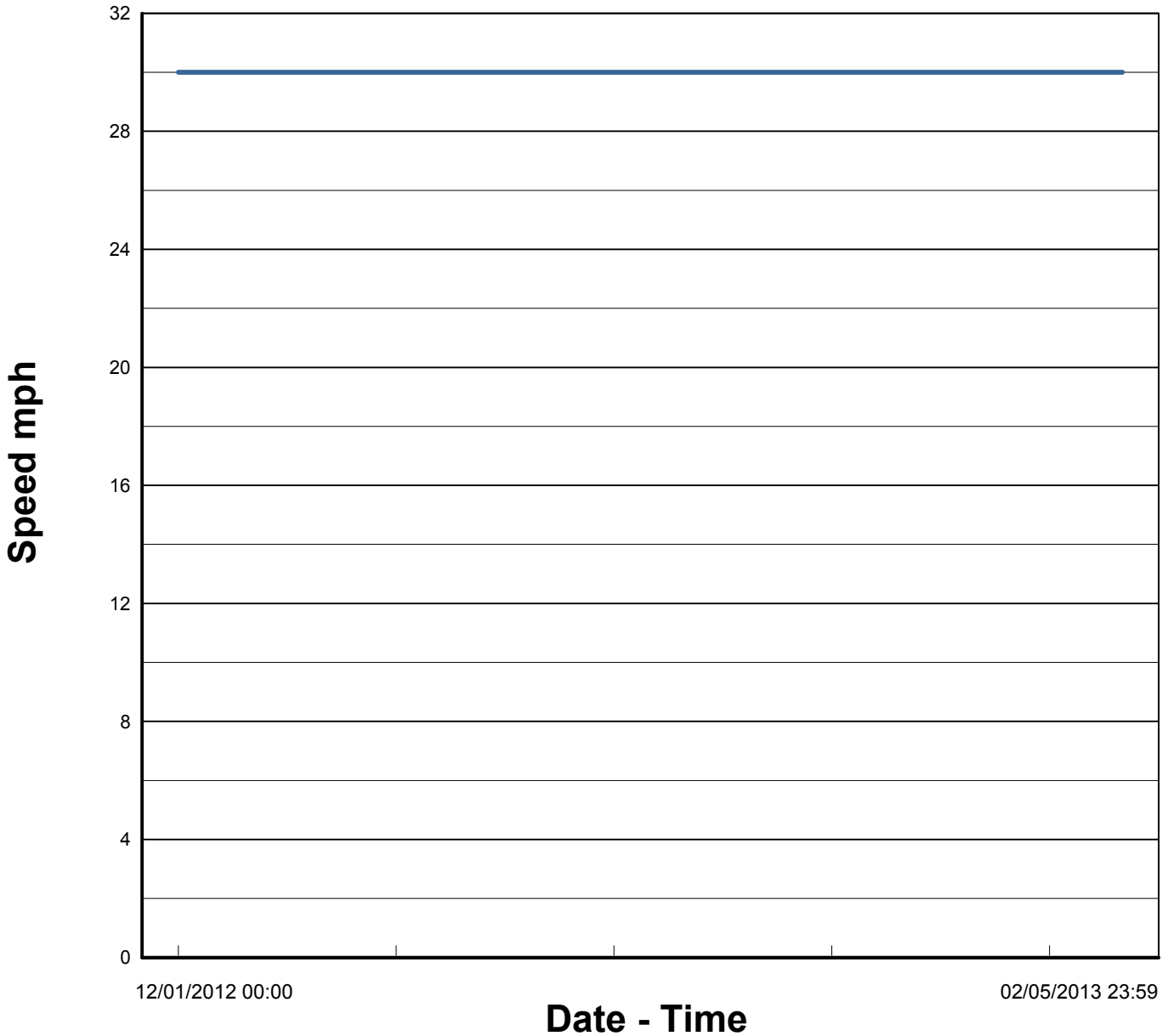


# Segment Average Speed



Report Template version 1.1

**Travel Time Link:** test  
**Description:** test  
**Length:** 1.00 Miles  
**Date Range:** 12/01/2012 00:00 to 02/05/2013 23:59  
**Interval:** 15 Min





# Segment Average Speed



Report Template version 1.1

**Travel Time Link:** test\_1-14  
**Description:** test\_1-14  
**Length:** 11.28 Miles  
**Date Range:** 12/01/2012 00:00 to 02/05/2013 23:59  
**Interval:** 15 Min

