

Event Details



Report Template Version: 1.1

Created On: 08/15/2012 15:39:36
Center: District 9
Filter Parameters Selected: [From Event ID]: 1869, [To Event ID]: 1890, [From Date Time]: 01/09/2012 00:00, [To Date Time]: 04/25/2012 23:59, [Event Status]: Any Valid

Period: 01/09/2012 to 04/25/2012
Event(s) Found: 15
Event ID Range: 1,869 to 1,890

Event #: 1869	Event Type: Abandoned Vehicle	Report Date: 01/09/2012 15:37:07
Status: Closed	County: Leon	Organization: TERL TMC
Last Status Time: 02/08/2012 10:21:16	Road: Springhill Rd.	
Duration (min): 42884	Direction: Northbound	Contact: 133
First Notified: 01/09/2012 15:37:07	Location: TERL NB	Conditions: Dry, Clear, Daylight
Confirmed: 01/09/2012 15:37:07		
First Closed: 02/08/2012 10:21:16	Rollover: False	
Secondary to:	Fire: False	
FHP Incident Number:	HAZMAT: False	
Contacts:		
Involved Vehicles: Brown ACURA 3.2TL TAG# AZ-FHYXVJ		

Vehicles Involved

Vehicle Count: 1
Involved Vehicles: Brown ACURA 3.2TL TAG# AZ-FHYXVJ

Road Ranger

Time	Road Ranger Vehicle	Activity
01/09/2012 15:37:50	VanusTablet	Abandoned
02/01/2012 14:32:11	VanusTablet	Abandoned


Agency Response

Agency	Response (min)	Duration (min)
TERL TMC	33055	0

Lane Blockage(s)

External Communications

Comments



Event Details



Report Template Version: 1.1

Event #: 1870	Event Type: Crash	Report Date: 01/13/2012 11:04:26
Status: Closed	County: Leon	Organization: TERL TMC
Last Status Time: 02/08/2012 10:21:29	Road: I-10	
Duration (min): 37397	Direction: Eastbound	Contact: 143
First Notified: 01/13/2012 11:04:26	Location: MM 206	Conditions: Dry, Clear, Daylight
Confirmed: 01/13/2012 11:04:26		
First Closed: 02/08/2012 10:21:29	Rollover: False	
Secondary to:	Fire: False	
FHP Incident Number:	HAZMAT: False	
Contacts:		
Involved Vehicles:		

Vehicles Involved

Vehicle Count: 0
Involved Vehicles:


Road Ranger

Agency Response

Lane Blockage(s)

External Communications

Comments



Event Details



Report Template Version: 1.1

Event #: 1871	Event Type: Crash	Report Date: 02/01/2012 16:51:18
Status: Closed	County: Leon	Organization: TERL TMC
Last Status Time: 02/08/2012 10:21:45	Road: Springhill Rd.	
Duration (min): 9690	Direction: Northbound	Contact: 133
First Notified: 02/01/2012 16:51:18	Location: TERL NB	Conditions: Dry, Clear, Daylight
Confirmed: 02/01/2012 16:51:18		
First Closed: 02/08/2012 10:21:45	Rollover: False	
Secondary to:	Fire: False	
FHP Incident Number:	HAZMAT: False	
Contacts:		
Involved Vehicles:		

Vehicles Involved

Vehicle Count: 0
Involved Vehicles:

Road Ranger

Time	Road Ranger Vehicle	Activity
02/01/2012 16:51:55	VanusTablet	Abandoned


Agency Response

Agency	Response (min)	Duration (min)
TERL TMC	0	1

Lane Blockage(s)

External Communications

Comments



Event Details



Report Template Version: 1.1

Event #: 1872	Event Type: Crash	Report Date: 02/08/2012 10:41:15
Status: Closed	County: Leon	Organization: TERL TMC
Last Status Time: 02/08/2012 10:43:33	Road: I-10	
Duration (min): 2	Direction: Eastbound	Contact: 105
First Notified: 02/08/2012 10:41:15	Location: MM 205	Conditions: Dry, Clear, Daylight
Confirmed: 02/08/2012 10:41:15		
First Closed: 02/08/2012 10:43:33	Rollover: False	
Secondary to:	Fire: False	
FHP Incident Number:	HAZMAT: False	
Contacts:		
Involved Vehicles:		

Vehicles Involved

Vehicle Count: 0
Involved Vehicles:

Road Ranger


Agency Response

Lane Blockage(s)

Blockage Pattern	Interval (min)	Duration (min)
1 Left Lane (of 2 Lanes) Blocked	0	2
No lanes blocked.	2	

External Communications

Comments



Event Details



Report Template Version: 1.1

Event #: 1873	Event Type: Crash	Report Date: 02/08/2012 10:44:59
Status: Closed	County: Gadsden	Organization: TERL TMC
Last Status Time: 02/08/2012 11:00:17	Road: I-10	
Duration (min): 15	Direction: Westbound	Contact: 105
First Notified: 02/08/2012 10:44:59	Location: US-90	Conditions: Dry, Clear, Daylight
Confirmed: 02/08/2012 10:44:59		
First Closed: 02/08/2012 11:00:17	Rollover: False	
Secondary to:	Fire: False	
FHP Incident Number:	HAZMAT: False	
Contacts:		
Involved Vehicles:		

Vehicles Involved

Vehicle Count: 0
Involved Vehicles:

Road Ranger

Agency Response


Agency	Response (min)	Duration (min)
FHP	1	0

Lane Blockage(s)

Blockage Pattern	Interval (min)	Duration (min)
1 Left Lane (of 2 Lanes) Blocked	0	0
No lanes blocked.	1	

External Communications

Comments



Event Details



Report Template Version: 1.1

Event #: 1874	Event Type: Crash	Report Date: 02/08/2012 11:53:36
Status: Active	County: Leon	Organization: TERL TMC
Last Status Time: 02/08/2012 11:53:36	Road: I-10	
Duration (min):	Direction: Eastbound	Contact: 143
First Notified: 02/08/2012 11:53:36	Location: MM 197	Conditions: Dry, Clear, Daylight
Confirmed: 02/08/2012 11:53:36		
First Closed:	Rollover: False	
Secondary to:	Fire: False	
FHP Incident Number:	HAZMAT: False	
Contacts:		
Involved Vehicles:		

Vehicles Involved

Vehicle Count: 0
Involved Vehicles:

Road Ranger

Time	Road Ranger Vehicle	Activity
08/06/2012 11:34:18	emvehicle	Abandoned

Agency Response


Agency	Response (min)	Duration (min)
TERL TMC	0	

Lane Blockage(s)

Blockage Pattern	Interval (min)	Duration (min)
2 Right Lanes (of 3 Lanes) Blocked	4	-4
All Lanes (of 3 Lanes) Blocked	0	0
All Lanes (of 3 Lanes) Blocked	1	3
All Lanes (of 3 Lanes) Blocked	4	0
No lanes blocked.	4	

External Communications

Comments



Event Details



Report Template Version: 1.1

Event #: 1875	Event Type: Crash	Report Date: 02/08/2012 14:11:06
Status: Closed	County: Leon	Organization: TERL TMC
Last Status Time: 02/08/2012 14:15:43	Road: I-10	
Duration (min): 5	Direction: Westbound	Contact: 105
First Notified: 02/08/2012 14:11:06	Location: MM 211	Conditions: Dry, Clear, Daylight
Confirmed: 02/08/2012 14:11:06		
First Closed: 02/08/2012 14:15:43	Rollover: False	
Secondary to:	Fire: False	
FHP Incident Number:	HAZMAT: False	
Contacts:		
Involved Vehicles:		

Vehicles Involved

Vehicle Count: 0
Involved Vehicles:

Road Ranger

Agency Response


Agency	Response (min)	Duration (min)
FHP	1	3

Lane Blockage(s)

Blockage Pattern	Interval (min)	Duration (min)
No lanes blocked.	3	-3
All Lanes (of 2 Lanes) Blocked	0	

External Communications

Comments



Event Details



Report Template Version: 1.1

Event #: 1876	Event Type: Crash	Report Date: 02/15/2012 15:14:46
Status: Active	County: Leon	Organization: TERL TMC
Last Status Time: 02/15/2012 15:46:33	Road: I-10	
Duration (min):	Direction: Eastbound	Contact: 105
First Notified: 02/15/2012 15:14:46	Location: MM 198	Conditions: Dry, Clear, Daylight
Confirmed: 02/15/2012 15:46:33		
First Closed:	Rollover: False	
Secondary to:	Fire: False	
FHP Incident Number:	HAZMAT: False	
Contacts:		
Involved Vehicles:		

Vehicles Involved

Vehicle Count: 0
Involved Vehicles:


Road Ranger

Agency Response

Lane Blockage(s)

External Communications

Comments



Event Details



Report Template Version: 1.1

Event #: 1877	Event Type: Abandoned Vehicle	Report Date: 02/17/2012 14:14:57
Status: Active	County: Leon	Organization:
Last Status Time: 02/17/2012 14:14:57	Road: Springhill Rd.	
Duration (min):	Direction: Southbound	
First Notified: 02/17/2012 14:14:57	Location: TERL SB	Contact: 133
Confirmed: 02/17/2012 14:14:57		Conditions: Dry, Clear, Daylight
First Closed:	Rollover: False	
Secondary to:	Fire: False	
FHP Incident Number:	HAZMAT: False	
Contacts:		
Involved Vehicles: Brown ACURA MDX TAG# FL-TAG123		

Vehicles Involved

Vehicle Count: 1
Involved Vehicles: Brown ACURA MDX TAG# FL-TAG123

Road Ranger

Time	Road Ranger Vehicle	Activity
02/17/2012 14:16:02	VanusTablet	Abandoned


Agency Response

Agency	Response (min)	Duration (min)
TERL TMC	0	3

Lane Blockage(s)

External Communications

Comments



Event Details



Report Template Version: 1.1

Event #: 1878	Event Type: Crash	Report Date: 03/26/2012 09:58:00
Status: Active	County: Leon	Organization: TERL TMC
Last Status Time: 03/26/2012 10:05:20	Road: I-10	
Duration (min):	Direction: Eastbound	
First Notified: 03/26/2012 09:58:00	Location: SR-263 (Capital Cir) Exit 196	Contact: 105
Confirmed: 03/26/2012 10:05:20		Conditions: Dry, Clear, Daylight
First Closed:	Rollover: False	
Secondary to:	Fire: False	
FHP Incident Number:	HAZMAT: False	
Contacts:		
Involved Vehicles:		

Vehicles Involved

Vehicle Count: 0
Involved Vehicles:


Road Ranger

Agency Response

Lane Blockage(s)

External Communications

Comments



Event Details



Report Template Version: 1.1

Event #: 1879	Event Type: Crash	Report Date: 04/13/2012 10:34:28
Status: Closed	County: Leon	Organization: TERL TMC
Last Status Time: 04/17/2012 08:29:20	Road: I-10	
Duration (min): 5635	Direction: Eastbound	Contact: 139
First Notified: 04/13/2012 10:34:28	Location: MM 202	Conditions: Dry, Clear, Daylight
Confirmed: 04/13/2012 10:34:28		
First Closed: 04/17/2012 08:29:20	Rollover: False	
Secondary to:	Fire: False	
FHP Incident Number:	HAZMAT: False	
Contacts:		
Involved Vehicles:		

Vehicles Involved

Vehicle Count: 0
Involved Vehicles:

Road Ranger

Time	Road Ranger Vehicle	Activity
04/17/2012 08:28:50	emvehicle	Abandoned
04/17/2012 08:29:09	RRMA	Abandoned


Agency Response

Agency	Response (min)	Duration (min)
TERL TMC	0	5635

Lane Blockage(s)

External Communications

Comments



Event Details



Report Template Version: 1.1

Event #: 1887	Event Type: Crash	Report Date: 04/25/2012 10:20:30
Status: Active	County: Leon	Organization:
Last Status Time: 04/25/2012 10:20:30	Road: Springhill Rd.	
Duration (min):	Direction: Northbound	
First Notified: 04/25/2012 10:20:30	Location: TERL NB	Contact: 146
Confirmed: 04/25/2012 10:20:30		Conditions: Dry, Clear, Daylight
First Closed:	Rollover: False	
Secondary to:	Fire: False	
FHP Incident Number:	HAZMAT: False	
Contacts:		
Involved Vehicles:		

Vehicles Involved

Vehicle Count: 0
Involved Vehicles:


Road Ranger

Agency Response

Lane Blockage(s)

External Communications

Comments



Event Details



Report Template Version: 1.1

Event #: 1888	Event Type: Crash	Report Date: 04/25/2012 11:00:13
Status: Active	County: Gadsden	Organization:
Last Status Time: 04/25/2012 11:00:13	Road: I-10	
Duration (min):	Direction: Westbound	
First Notified: 04/25/2012 11:00:13	Location: US-90	Contact: 129
Confirmed: 04/25/2012 11:00:13		Conditions: Dry, Clear, Daylight
First Closed:	Rollover: False	
Secondary to:	Fire: False	
FHP Incident Number:	HAZMAT: False	
Contacts:		
Involved Vehicles:		

Vehicles Involved

Vehicle Count: 0
Involved Vehicles:


Road Ranger

Agency Response

Lane Blockage(s)

External Communications

Comments



Event Details



Report Template Version: 1.1

Event #: 1889	Event Type: Crash	Report Date: 04/25/2012 11:02:10
Status: Active	County: Leon	Organization:
Last Status Time: 04/25/2012 11:02:10	Road: Springhill Rd.	
Duration (min):	Direction: Northbound	Contact: 147
First Notified: 04/25/2012 11:02:10	Location: TERL NB	Conditions: Dry, Clear, Daylight
Confirmed: 04/25/2012 11:02:10		
First Closed:	Rollover: False	
Secondary to:	Fire: False	
FHP Incident Number:	HAZMAT: False	
Contacts:		
Involved Vehicles:		

Vehicles Involved

Vehicle Count: 0
Involved Vehicles:


Road Ranger

Agency Response

Lane Blockage(s)

External Communications

Comments



Event Details



Report Template Version: 1.1

Event #: 1890	Event Type: Crash	Report Date: 04/25/2012 11:03:33
Status: Active	County: Leon	Organization:
Last Status Time: 04/25/2012 11:03:33	Road: Springhill Rd.	
Duration (min):	Direction: Northbound	
First Notified: 04/25/2012 11:03:33	Location: TERL NB	Contact: 148
Confirmed: 04/25/2012 11:03:33		Conditions: Dry, Clear, Daylight
First Closed:	Rollover: False	
Secondary to:	Fire: False	
FHP Incident Number:	HAZMAT: False	
Contacts:		
Involved Vehicles:		

Vehicles Involved

Vehicle Count: 0
Involved Vehicles:

Road Ranger

Agency Response

Lane Blockage(s)

External Communications

Comments