

DMS Usage Report




Report Template Version: 1.1

Created On: 06/22/2012 09:36:44
Center: District 5
Filter Parameters Selected: [From Date Time]: 12/01/2007 00:00, [To Date Time]: 2/28/2012 23:59, [Per Day Basis]: true, [Sun]: true, [Mon]: true, [Tue]: true, [Wed]: true, [Thu]: true, [Fri]: true, [Sat]: true
Period: 07/13/2011 to 02/27/2012
Event(s) Found: 2
Event ID Range: 111,424 to 117,400

DMS Usage Summary

Sign	Events	Messages	Total Message Time (min)	Avg Duration Per Event (min)	Avg Duration Per Message (min)
Detour 5A W OF US 1 EB	0	150	373396.35	0.00	2489.31
Detour Bellevue @Williamson EB	0	38	280031.73	0.00	7369.26
Detour Bellevue @Williamson WB	0	38	373362.15	0.00	9825.32
Detour Beville @Williamson EB	0	38	373362.17	0.00	9825.32
Detour Beville @Williamson WB	0	44	372485.58	0.00	8465.58
Detour Beville @Clyde MorrisEB	0	38	373362.17	0.00	9825.32
Detour Beville @Clyde MorrisWB	0	44	372485.53	0.00	8465.58
Detour CR 502 W of I-95 EB	0	245	373285.78	0.00	1523.62
Detour CR 502 W of US 1 EB	0	39	373439.45	0.00	9575.37
Detour CR 509 E of Suntree WB	0	329	54194.35	0.00	164.72
Detour CR 509 N of CR 516 SB	0	147	373398.43	0.00	2540.13
Detour CR 509 N of SR 518 SB	0	2	98028.88	0.00	49014.44
Detour CR 509 S of US 192 NB	0	220	373329.82	0.00	1696.95
Detour CR 509 W of Suntree EB	0	244	373309.43	0.00	1529.96
Detour CR 516 E of CR 509 WB	0	139	373400.93	0.00	2686.34
Detour CR 516 W of CR 507 EB	0	3	98028.90	0.00	32676.30
Detour Clyde Morris @ US 92 NB	0	2	97951.93	0.00	48975.97
Detour Clyde Morris @ US 92 SB	0	38	373362.15	0.00	9825.32
Detour Clyde Morris @BevilleNB	0	38	373362.17	0.00	9825.32
Detour Clyde Morris @BevilleSB	0	38	373362.17	0.00	9825.32




DMS Usage Report



Report Template Version: 1.1

Detour Cox Rd S of SR 520 NB	0	38	373439.47	0.00	9827.35
Detour Cox Rd S of SR 524 NB	0	250	373314.48	0.00	1493.26
Detour Industry N of SR 524 SB	0	37	161190.82	0.00	4356.51
Detour John Rodes N US192 SB	0	136	373400.32	0.00	2745.59
Detour John Rodes S SR518 NB	0	101	327561.77	0.00	3243.19
Detour Kepler @ SR 44 N	0	2	97951.93	0.00	48975.97
Detour Kepler @ SR 44 S	0	38	373362.15	0.00	9825.32
Detour Kepler @ US-92 N	0	38	373362.15	0.00	9825.32
Detour LPGA @ Williamson EB	0	38	373362.15	0.00	9825.32
Detour LPGA @ Williamson WB	0	38	373362.20	0.00	9825.32
Detour Nova @ US 1 NB	0	2	97951.95	0.00	48975.98
Detour SR 40 @ Nova EB	0	2	97951.93	0.00	48975.97
Detour SR 40 @ Nova NB	0	2	97951.93	0.00	48975.97
Detour SR 40 @ Nova SB	0	2	97951.93	0.00	48975.97
Detour SR 40 @ Nova WB	0	2	97951.93	0.00	48975.97
Detour SR 40 @ Williamson EB	0	38	373362.15	0.00	9825.32
Detour SR 40 @ Williamson WB	0	2	97951.93	0.00	48975.97
Detour SR 40 West of I95 EB	0	2	97951.93	0.00	48975.97
Detour SR 405 S of SR 50 NB	0	253	373316.37	0.00	1475.56
Detour SR 405 W of SR 407 EB	0	251	373317.43	0.00	1487.32
Detour SR 405 W of Tico Rd EB	0	251	373317.13	0.00	1487.32
Detour SR 406 W of US 1 EB	0	141	239927.73	0.00	1701.62
Detour SR 407 S of SR 405 NB	0	253	373323.57	0.00	1475.59
Detour SR 415 N of SR 44 SB	0	254	373314.13	0.00	1469.74
Detour SR 415 S of SR 421 NB	0	223	373327.10	0.00	1674.11
Detour SR 421 E of SR 415 WB	0	147	373395.08	0.00	2540.10
Detour SR 421 W of I-95 EB	0	248	373321.23	0.00	1505.33




DMS Usage Report



Report Template Version: 1.1

Detour SR 421 W of I-95 WB	0	248	373321.98	0.00	1505.33
Detour SR 44 @ Kepler EB	0	2	97951.93	0.00	48975.97
Detour SR 44 @ Kepler WB	0	2	97951.93	0.00	48975.97
Detour SR 44 @ US 1 EB	0	251	373321.95	0.00	1487.34
Detour SR 44 E of I-95 WB	0	162	373396.82	0.00	2304.92
Detour SR 44 E of SR 415 WB	0	252	373334.72	0.00	1481.49
Detour SR 44 W of I-95 EB	0	253	373345.75	0.00	1475.67
Detour SR 44 W of US 1 EB	0	251	373348.00	0.00	1487.44
Detour SR 442 W of US 1 EB	0	251	373347.78	0.00	1487.44
Detour SR 46 W of I-95 EB	0	256	372441.77	0.00	1454.85
Detour SR 46 W of US 1 EB	0	251	373347.72	0.00	1487.44
Detour SR 50 E of I-95 WB	0	210	373377.33	0.00	1777.99
Detour SR 50 Just E of I-95 WB	0	248	373358.72	0.00	1505.48
Detour SR 50 W of I-95 EB	0	54	373432.30	0.00	6915.41
Detour SR 50 W of SR 405 EB	0	252	373350.77	0.00	1481.55
Detour SR 507 N of SR 514 SB	0	77	350456.92	0.00	4551.39
Detour SR 507 S of CR 516 NB	0	147	373396.97	0.00	2540.12
Detour SR 514 W of SR 507 EB	0	38	373439.42	0.00	9827.35
Detour SR 518 W John Rodes EB	0	244	373351.17	0.00	1530.13
Detour SR 518 W of CR 509 EB	0	231	370057.98	0.00	1601.98
Detour SR 519 S of SR 520 NB	0	145	373353.27	0.00	2574.85
Detour SR 520 W of Cox Rd EB	0	3	98028.90	0.00	32676.30
Detour SR 520 W of SR 519 EB	0	253	373343.28	0.00	1475.67
Detour SR 524 E of Cox Rd WB	0	254	373327.45	0.00	1469.79
Detour SR 524 W of Cox Rd EB	0	256	373327.75	0.00	1458.31
Detour SR 524 W of Industry EB	0	254	373327.73	0.00	1469.79
Detour SR 528 W of Industry EB	0	228	372744.45	0.00	1634.84




DMS Usage Report



Report Template Version: 1.1

Detour SR405 W of Singleton EB	0	249	373330.98	0.00	1499.32
Detour SR406 E of US 1 WB	0	33	373435.17	0.00	11316.22
Detour SR406 W of Singleton EB	0	140	362484.63	0.00	2589.18
Detour Singleton S of SR406 NB	0	246	373316.38	0.00	1517.55
Detour Suntree E of CR 509 WB	0	237	364101.43	0.00	1536.29
Detour Suntree W of CR 509 EB	0	7	103746.20	0.00	14820.89
Detour US 1 N of 5A SB	0	149	373395.02	0.00	2506.01
Detour US 1 @ Nova NB	0	2	97951.93	0.00	48975.97
Detour US 1 @ Nova SB	0	2	97951.95	0.00	48975.98
Detour US 1 East of I95 NB	0	2	97951.95	0.00	48975.98
Detour US 1 N of SR 442 SB	0	473	216000.07	0.00	456.66
Detour US 1 N of SR 46 SB	0	253	373328.43	0.00	1475.61
Detour US 1 N of SR 528 SB	0	175	373375.35	0.00	2133.57
Detour US 1 N of Suntree SB	0	149	373395.40	0.00	2506.01
Detour US 1 S OF SR 44 NB	0	252	373329.07	0.00	1481.46
Detour US 1 S of CR 502 NB	0	133	373358.00	0.00	2807.20
Detour US 1 S of SR 405 NB	0	255	373329.73	0.00	1464.04
Detour US 1 S of SR 442 NB	0	253	373330.20	0.00	1475.61
Detour US 1 S of SR 46 NB	0	150	373371.83	0.00	2489.15
Detour US 1 W of I95 SB	0	38	373362.13	0.00	9825.32
Detour US 192 E John Rodes EB	0	137	373399.45	0.00	2725.54
Detour US 192 E of CR 509 WB	0	223	373340.88	0.00	1674.17
Detour US 192 E of Simon Rd WB	0	173	373375.83	0.00	2158.24
Detour US 192 W of CR 509 EB	0	226	373340.88	0.00	1651.95
Detour US 92 @ Kepler WB	0	38	373362.13	0.00	9825.32
Detour US 92@ LPGA EB	0	38	280031.67	0.00	7369.25
Detour US 92@ LPGA SB	0	38	280031.68	0.00	7369.25




DMS Usage Report



Report Template Version: 1.1

Detour US 92@ LPGA WB	0	38	373362.13	0.00	9825.32
Detour US-92 @ Clyde Morris EB	0	8	93460.17	0.00	11682.52
Detour US-92 @ Clyde Morris WB	0	118	337137.05	0.00	2857.09
Detour US-92 @ Williamson EB	0	43	372408.58	0.00	8660.66
Detour US-92 @ Williamson WB	0	44	372485.50	0.00	8465.58
Detour US1 S of 5A NB	0	37	151332.02	0.00	4090.05
Detour Williamson @ BellevueNB	0	44	372485.50	0.00	8465.58
Detour Williamson @ BellevueSB	0	38	373362.13	0.00	9825.32
Detour Williamson @ LPGA NB	0	2	97951.93	0.00	48975.97
Detour Williamson @ LPGA SB	0	38	373362.12	0.00	9825.32
Detour Williamson @ SR 40 NB	0	38	373362.12	0.00	9825.32
Detour Williamson @ US 92 NB	0	38	373362.10	0.00	9825.32
Detour Williamson @ US 92 SB	0	38	373362.12	0.00	9825.32
Detour Williamson @BevilleNB	0	38	373362.13	0.00	9825.32
Detour Williamson @BevilleSB	0	44	289481.62	0.00	6579.13
I-4 @ Enterprise RD WB	0	60650	357693.70	0.00	5.90
I-4 @ Ivanhoe EB	0	1494	112322.87	0.00	75.18
I-4 @ Kaley WB	0	1005	302840.87	0.00	301.33
I-4 @ Michigan EB	0	9480	273503.90	0.00	28.85
I-4 @ Par Street Westbound	0	20036	362382.10	0.00	18.09
I-4 E of Ivanhoe EB	0	93	173992.40	0.00	1870.89
I-4 E of Lake Mary EB	0	42438	370758.70	0.00	8.74
I-4 E of Lake Mary WB	0	11014	370750.15	0.00	33.66
I-4 E of SR 44 MM 119.3	0	3834	353305.42	0.00	92.15
I-4 E of SR 528 EB	0	12095	188672.32	0.00	15.60
I-4 E of SR 535 EB	0	62068	373183.90	0.00	6.01
I-4 E of SR 535 WB	0	8822	370299.57	0.00	41.97
I-4 E of Saxon Blvd	0	10896	333529.12	0.00	30.61
I-4 EB @ MM 53.7	0	31357	373201.72	0.00	11.90
I-4 East of Lee Road Eastbound	1	10735	362902.97	362902.97	33.81
I-4 East of SR 434 WB	0	26939	365209.67	0.00	13.56




DMS Usage Report



Report Template Version: 1.1

I-4 East of SR 46 EB	0	16697	373216.57	0.00	22.35
I-4 East of SR 46 WB	0	55755	373122.27	0.00	6.69
I-4 East of SR 472 WB	0	87244	355891.02	0.00	4.08
I-4 East of SR 532 WB	0	21	373305.23	0.00	17776.44
I-4 East of US 192	0	6959	373065.22	0.00	53.61
I-4 W of I-95	0	464	366985.68	0.00	790.92
I-4 W of Conroy WB	0	23565	165315.05	0.00	7.02
I-4 W of Fairbanks WB	0	261	372409.90	0.00	1426.86
I-4 W of John Young EB	0	23277	168514.15	0.00	7.24
I-4 W of OBT WB	0	12681	173310.63	0.00	13.67
I-4 W of SR 434 EB	0	3374	106432.22	0.00	31.54
I-4 W of SR 44	0	7941	160063.50	0.00	20.16
I-4 W of SR 536	0	6174	351106.57	0.00	56.87
I-4 W of US-92 Ramp	0	7107	371089.48	0.00	52.21
I-4 W of World Dr EB	0	56159	373180.78	0.00	6.65
I-4 WB @ MM 56.3	0	472	368497.08	0.00	780.71
I-4 West of Dirksen RD EB	0	9949	333939.82	0.00	33.57
I-4 West of SR 417 EB	0	10697	372482.37	0.00	34.82
I-4 West of SR 434 Eastbound	0	13437	214794.20	0.00	15.99
I-4 West of SR 436 WB	0	28211	370961.43	0.00	13.15
I-95 NB @ MM 172	0	37	373305.28	0.00	10089.33
I-95 NB @ MM 174.3	0	15494	372901.65	0.00	24.07
I-95 NB @ MM 178.2	0	9243	372892.18	0.00	40.34
I-95 NB @ MM 190.1	0	4580	373195.85	0.00	81.48
I-95 NB @ MM 193.3	0	15766	368827.58	0.00	23.39
I-95 NB @ MM 199.3	0	951	356450.05	0.00	374.82
I-95 NB @ MM 203.6	0	29063	373226.03	0.00	12.84
I-95 NB @ MM 210.8	0	22939	373202.32	0.00	16.27
I-95 NB @ MM 212.9	0	29629	373204.52	0.00	12.60
I-95 NB @ MM 217.3	0	26496	373168.33	0.00	14.08
I-95 NB @ MM 222.1	0	36909	372923.47	0.00	10.10
I-95 NB @ MM 229	0	24702	362706.20	0.00	14.68
I-95 NB @ MM 243	0	326	372510.10	0.00	1142.67
I-95 NB @ MM 248.3	0	42468	362720.60	0.00	8.54
I-95 NB @ MM 254.1	0	7248	373200.40	0.00	51.49
I-95 NB @ MM 259	0	25298	373195.98	0.00	14.75
I-95 NB @ MM 266	0	26288	350068.45	0.00	13.32
I-95 NB @ MM 270.4	0	29204	366252.47	0.00	12.54
I-95 SB @ MM 174	0	487	369047.28	0.00	757.80
I-95 SB @ MM 178.2	0	269	372165.92	0.00	1383.52
I-95 SB @ MM 182	0	8419	369967.43	0.00	43.94
I-95 SB @ MM 184.9	0	14146	373217.65	0.00	26.38
I-95 SB @ MM 196.7	0	17699	373215.68	0.00	21.09
I-95 SB @ MM 203.5	0	26237	373140.33	0.00	14.22




DMS Usage Report



Report Template Version: 1.1

I-95 SB @ MM 206	0	7213	373269.40	0.00	51.75
I-95 SB @ MM 212.9	0	39418	373151.88	0.00	9.47
I-95 SB @ MM 217.2	0	22299	373138.20	0.00	16.73
I-95 SB @ MM 222.3	0	37811	373198.60	0.00	9.87
I-95 SB @ MM 226.7	0	23332	373027.35	0.00	15.99
I-95 SB @ MM 231.7	0	29397	362433.52	0.00	12.33
I-95 SB @ MM 246	0	13012	373232.03	0.00	28.68
I-95 SB @ MM 251.6	0	39324	362740.28	0.00	9.22
I-95 SB @ MM 257.5	0	34167	373218.25	0.00	10.92
I-95 SB @ MM 262.5	0	34245	373157.68	0.00	10.90
I-95 SB @ MM 267	0	15412	372878.88	0.00	24.19
I-95 SB @ MM 269	0	2027	373163.97	0.00	184.10
I-95 SB @ MM 275	0	43788	373218.12	0.00	8.52
I-95 SB @ MM 298	0	39924	373205.12	0.00	9.35
OC-CFP/Seaharbor	0	69111	373278.70	0.00	5.40
OC-JYP/Public Works	0	31617	373088.78	0.00	11.80
OC-LeeRd/Kingswood	0	8529	373242.53	0.00	43.76
OC-OBT/26th	1	25457	373256.05	373256.05	14.66
OC-OBT/43rd	0	14250	373184.95	0.00	26.19
OC-Sand Lk Rd/Dr. Phillips	0	12894	373279.97	0.00	28.95
OC-Sand Lk Rd/Universal Blvd	0	10665	373290.22	0.00	35.00
Port Sign 1	0	257	332575.13	0.00	1294.07
Port Sign 2	0	95	373426.87	0.00	3930.81
Port Sign 3	0	248	332067.50	0.00	1338.98
Port Sign 4	0	91	373426.20	0.00	4103.58
Port Sign 5	0	42	372163.55	0.00	8861.04
Port Sign 6	0	50	373439.40	0.00	7468.79
SR 528 EB 1	0	2	97951.93	0.00	48975.97
SR 528 East of I-95 WB	0	44728	358903.85	0.00	8.02
Universal 115	0	2	97951.98	0.00	48975.99
Universal Sign 101	0	6	5.02	0.00	0.84
Universal Sign 102	0	3	3.17	0.00	1.06
Universal Sign 103	0	2	98028.87	0.00	49014.43
Universal Sign 111	0	2	98028.90	0.00	49014.45
Universal Sign 112	0	2	97951.98	0.00	48975.99
Universal Sign 113	0	2	97951.97	0.00	48975.98
Universal Sign 114 Top	0	2	97951.98	0.00	48975.99
Universal Sign 114 bottom	0	2	97951.97	0.00	48975.98
Universal Sign 91	0	5	98029.43	0.00	19605.89
Universal Sign 93	0	2	97951.97	0.00	48975.98
Universal Sign 94	0	37	373362.15	0.00	10090.87
VSL 01 I-4 W of SR 414	0	669	330363.62	0.00	493.82
VSL 02 I-4 W of SR 414 EB	0	1108	330363.63	0.00	298.16




DMS Usage Report



Report Template Version: 1.1

VSL 03 I-4 W of SR 414 WB	0	669	330363.62	0.00	493.82
VSL 04 I-4 W of SR 414 EB	0	1108	330363.60	0.00	298.16
VSL 05 I-4 W of 423 WB	0	702	329019.42	0.00	468.69
VSL 06 I-4 W of SR 423 EB	0	808	328792.67	0.00	406.92
VSL 07 I-4 E of Par Ave WB	0	741	312596.18	0.00	421.86
VSL 08 I-4 E of Par Ave EB	0	903	330363.57	0.00	365.85
VSL 09 I-4 W of Par Ave WB	0	736	330363.65	0.00	448.86
VSL 10 I-4 W of Par Ave EB	0	1088	330363.63	0.00	303.64
VSL 11 W of Ivanhoe WB	0	946	330364.82	0.00	349.22
VSL 12 I-4 W of Ivanhoe	0	975	330367.38	0.00	338.84
VSL 13 E of Kaley	0	518	330363.63	0.00	637.77
VSL 14 I-4 E of Kaley St EB	0	1893	330363.63	0.00	174.52
VSL 15 I-4 E of Westmoreland W	0	417	330363.65	0.00	792.24
VSL 16 I-4 E of Westmoreland E	0	2146	330363.60	0.00	153.94
VSL 17 I-4 W of Rio Grande WB	0	467	330363.62	0.00	707.42
VSL 18 I-4 W of Rio Grande EB	0	1782	330363.65	0.00	185.39
VSL 19 I-4 W of Rio Grande WB	0	467	330363.62	0.00	707.42
VSL 20 I-4 W of Rio Grande EB	0	1778	330363.60	0.00	185.81




DMS Usage Report



Report Template Version: 1.1

DMS Usage Details

Event ID	DMS Sign	Duration (min)
	Detour 5A W OF US 1 EB	373396.35
	Detour Bellevue @Williamson EB	280031.73
	Detour Bellevue @Williamson WB	373362.15
	Detour Beville @ Williamson EB	373362.17
	Detour Beville @ Williamson WB	372485.58
	Detour Beville @Clyde MorrisEB	373362.17
	Detour Beville @Clyde MorrisWB	372485.53
	Detour Clyde Morris @ US 92 NB	97951.93
	Detour Clyde Morris @ US 92 SB	373362.15
	Detour Clyde Morris @BevilleNB	373362.17
	Detour Clyde Morris @BevilleSB	373362.17
	Detour Cox Rd S of SR 520 NB	373439.47
	Detour Cox Rd S of SR 524 NB	373314.48
	Detour CR 502 W of I-95 EB	373285.78
	Detour CR 502 W of US 1 EB	373439.45
	Detour CR 509 E of Suntree WB	54194.35
	Detour CR 509 N of CR 516 SB	373398.43
	Detour CR 509 N of SR 518 SB	98028.88
	Detour CR 509 S of US 192 NB	373329.82
	Detour CR 509 W of Suntree EB	373309.43
	Detour CR 516 E of CR 509 WB	373400.93
	Detour CR 516 W of CR 507 EB	98028.90
	Detour Industry N of SR 524 SB	161190.82
	Detour John Rodes N US192 SB	373400.32
	Detour John Rodes S SR518 NB	327561.77




DMS Usage Report



Report Template Version: 1.1

	Duration (min)
Detour Kepler @ SR 44 N	97951.93
Detour Kepler @ SR 44 S	373362.15
Detour Kepler @ US-92 N	373362.15
Detour LPGA @ Williamson EB	373362.15
Detour LPGA @ Williamson WB	373362.20
Detour Nova @ US 1 NB	97951.95
Detour Singleton S of SR406 NB	373316.38
Detour SR 40 @ Nova EB	97951.93
Detour SR 40 @ Nova NB	97951.93
Detour SR 40 @ Nova SB	97951.93
Detour SR 40 @ Nova WB	97951.93
Detour SR 40 @ Williamson EB	373362.15
Detour SR 40 @ Williamson WB	97951.93
Detour SR 40 West of I95 EB	97951.93
Detour SR 405 S of SR 50 NB	373316.37
Detour SR 405 W of SR 407 EB	373317.43
Detour SR 405 W of Tico Rd EB	373317.13
Detour SR 406 W of US 1 EB	239927.73
Detour SR 407 S of SR 405 NB	373323.57
Detour SR 415 N of SR 44 SB	373314.13
Detour SR 415 S of SR 421 NB	373327.10
Detour SR 421 E of SR 415 WB	373395.08
Detour SR 421 W of I-95 EB	373321.23
Detour SR 421 W of I-95 WB	373321.98
Detour SR 44 @ Kepler EB	97951.93
Detour SR 44 @ Kepler WB	97951.93
Detour SR 44 @ US 1 EB	373321.95
Detour SR 44 E of I-95 WB	373396.82




DMS Usage Report



Report Template Version: 1.1

	Duration (min)
Detour SR 44 E of SR 415 WB	373334.72
Detour SR 44 W of I-95 EB	373345.75
Detour SR 44 W of US 1 EB	373348.00
Detour SR 442 W of US 1 EB	373347.78
Detour SR 46 W of I-95 EB	372441.77
Detour SR 46 W of US 1 EB	373347.72
Detour SR 50 E of I-95 WB	373377.33
Detour SR 50 Just E of I-95 WB	373358.72
Detour SR 50 W of I-95 EB	373432.30
Detour SR 50 W of SR 405 EB	373350.77
Detour SR 507 N of SR 514 SB	350456.92
Detour SR 507 S of CR 516 NB	373396.97
Detour SR 514 W of SR 507 EB	373439.42
Detour SR 518 W John Rodes EB	373351.17
Detour SR 518 W of CR 509 EB	370057.98
Detour SR 519 S of SR 520 NB	373353.27
Detour SR 520 W of Cox Rd EB	98028.90
Detour SR 520 W of SR 519 EB	373343.28
Detour SR 524 E of Cox Rd WB	373327.45
Detour SR 524 W of Cox Rd EB	373327.75
Detour SR 524 W of Industry EB	373327.73
Detour SR 528 W of Industry EB	372744.45
Detour SR405 W of Singleton EB	373330.98
Detour SR406 E of US 1 WB	373435.17
Detour SR406 W of Singleton EB	362484.63
Detour Suntree E of CR 509 WB	364101.43
Detour Suntree W of CR 509 EB	103746.20
Detour US 1 N of 5A SB	373395.02




DMS Usage Report



Report Template Version: 1.1

	Duration (min)
Detour US 1 @ Nova NB	97951.93
Detour US 1 @ Nova SB	97951.95
Detour US 1 East of I95 NB	97951.95
Detour US 1 N of SR 442 SB	216000.07
Detour US 1 N of SR 46 SB	373328.43
Detour US 1 N of SR 528 SB	373375.35
Detour US 1 N of Suntree SB	373395.40
Detour US 1 S of CR 502 NB	373358.00
Detour US 1 S of SR 405 NB	373329.73
Detour US 1 S OF SR 44 NB	373329.07
Detour US 1 S of SR 442 NB	373330.20
Detour US 1 S of SR 46 NB	373371.83
Detour US 1 W of I95 SB	373362.13
Detour US 192 E John Rodes EB	373399.45
Detour US 192 E of CR 509 WB	373340.88
Detour US 192 E of Simon Rd WB	373375.83
Detour US 192 W of CR 509 EB	373340.88
Detour US 92 @ Kepler WB	373362.13
Detour US 92@ LPGA EB	280031.67
Detour US 92@ LPGA SB	280031.68
Detour US 92@ LPGA WB	373362.13
Detour US1 S of 5A NB	151332.02
Detour US-92 @ Clyde Morris EB	93460.17
Detour US-92 @ Clyde Morris WB	337137.05
Detour US-92 @ Williamson EB	372408.58
Detour US-92 @ Williamson WB	372485.50
Detour Williamson @ BellevueNB	372485.50
Detour Williamson @ BellevueSB	373362.13




DMS Usage Report



Report Template Version: 1.1

	Duration (min)
Detour Williamson @ LPGA NB	97951.93
Detour Williamson @ LPGA SB	373362.12
Detour Williamson @ SR 40 NB	373362.12
Detour Williamson @ US 92 NB	373362.10
Detour Williamson @ US 92 SB	373362.12
Detour Williamson @BevilleNB	373362.13
Detour Williamson @BevilleSB	289481.62
I-4 @ Enterprise RD WB	357693.70
I-4 @ Ivanhoe EB	112322.87
I-4 @ Kaley WB	302840.87
I-4 @ Michigan EB	273503.90
I-4 @ Par Street Westbound	362382.10
I-4 E of Ivanhoe EB	173992.40
I-4 E of Lake Mary EB	370758.70
I-4 E of Lake Mary WB	370750.15
I-4 E of Saxon Blvd	333529.12
I-4 E of SR 44 MM 119.3	353305.42
I-4 E of SR 528 EB	188672.32
I-4 E of SR 535 EB	373183.90
I-4 E of SR 535 WB	370299.57
I-4 East of Lee Road Eastbound	362895.90
I-4 East of SR 434 WB	365209.67
I-4 East of SR 46 EB	373216.57
I-4 East of SR 46 WB	373122.27
I-4 East of SR 472 WB	355891.02
I-4 East of SR 532 WB	373305.23
I-4 East of US 192	373065.22
I-4 EB @ MM 53.7	373201.72




DMS Usage Report



Report Template Version: 1.1

	Duration (min)
I-4 W of I-95	366985.68
I-4 W of Conroy WB	165315.05
I-4 W of Fairbanks WB	372409.90
I-4 W of John Young EB	168514.15
I-4 W of OBT WB	173310.63
I-4 W of SR 434 EB	106432.22
I-4 W of SR 44	160063.50
I-4 W of SR 536	351106.57
I-4 W of US-92 Ramp	371089.48
I-4 W of World Dr EB	373180.78
I-4 WB @ MM 56.3	368497.08
I-4 West of Dirksen RD EB	333939.82
I-4 West of SR 417 EB	372482.37
I-4 West of SR 434 Eastbound	214794.20
I-4 West of SR 436 WB	370961.43
I-95 NB @ MM 172	373305.28
I-95 NB @ MM 174.3	372901.65
I-95 NB @ MM 178.2	372892.18
I-95 NB @ MM 190.1	373195.85
I-95 NB @ MM 193.3	368827.58
I-95 NB @ MM 199.3	356450.05
I-95 NB @ MM 203.6	373226.03
I-95 NB @ MM 210.8	373202.32
I-95 NB @ MM 212.9	373204.52
I-95 NB @ MM 217.3	373168.33
I-95 NB @ MM 222.1	372923.47
I-95 NB @ MM 229	362706.20
I-95 NB @ MM 243	372510.10




DMS Usage Report



Report Template Version: 1.1

	Duration (min)
I-95 NB @ MM 248.3	362720.60
I-95 NB @ MM 254.1	373200.40
I-95 NB @ MM 259	373195.98
I-95 NB @ MM 266	350068.45
I-95 NB @ MM 270.4	366252.47
I-95 SB @ MM 174	369047.28
I-95 SB @ MM 178.2	372165.92
I-95 SB @ MM 182	369967.43
I-95 SB @ MM 184.9	373217.65
I-95 SB @ MM 196.7	373215.68
I-95 SB @ MM 203.5	373140.33
I-95 SB @ MM 206	373269.40
I-95 SB @ MM 212.9	373151.88
I-95 SB @ MM 217.2	373138.20
I-95 SB @ MM 222.3	373198.60
I-95 SB @ MM 226.7	373027.35
I-95 SB @ MM 231.7	362433.52
I-95 SB @ MM 246	373232.03
I-95 SB @ MM 251.6	362740.28
I-95 SB @ MM 257.5	373218.25
I-95 SB @ MM 262.5	373157.68
I-95 SB @ MM 267	372878.88
I-95 SB @ MM 269	373163.97
I-95 SB @ MM 275	373218.12
I-95 SB @ MM 298	373205.12
OC-CFP/Seaharbor	373278.70
OC-JYP/Public Works	373088.78
OC-LeeRd/Kingswood	373242.53




DMS Usage Report



Report Template Version: 1.1

	Duration (min)
OC-OBT/26th	373255.90
OC-OBT/43rd	373184.95
OC-Sand Lk Rd/Dr. Phillips	373279.97
OC-Sand Lk Rd/Universal Blvd	373290.22
Port Sign 1	332575.13
Port Sign 2	373426.87
Port Sign 3	332067.50
Port Sign 4	373426.20
Port Sign 5	372163.55
Port Sign 6	373439.40
SR 528 East of I-95 WB	358903.85
SR 528 EB 1	97951.93
Universal 115	97951.98
Universal Sign 101	5.02
Universal Sign 102	3.17
Universal Sign 103	98028.87
Universal Sign 111	98028.90
Universal Sign 112	97951.98
Universal Sign 113	97951.97
Universal Sign 114 bottom	97951.97
Universal Sign 114 Top	97951.98
Universal Sign 91	98029.43
Universal Sign 93	97951.97
Universal Sign 94	373362.15
VSL 01 I-4 W of SR 414	330363.62
VSL 02 I-4 W of SR 414 EB	330363.63
VSL 03 I-4 W of SR 414 WB	330363.62
VSL 04 I-4 W of SR 414 EB	330363.60



DMS Usage Report



Report Template Version: 1.1

		Duration (min)
	VSL 05 I-4 W of 423 WB	329019.42
	VSL 06 I-4 W of SR 423 EB	328792.67
	VSL 07 I-4 E of Par Ave WB	312596.18
	VSL 08 I-4 E of Par Ave EB	330363.57
	VSL 09 I-4 W of Par Ave WB	330363.65
	VSL 10 I-4 W of Par Ave EB	330363.63
	VSL 11 W of Ivanhoe WB	330364.82
	VSL 12 I-4 W of Ivanhoe	330367.38
	VSL 13 E of Kaley	330363.63
	VSL 14 I-4 E of Kaley St EB	330363.63
	VSL 15 I-4 E of Westmoreland W	330363.65
	VSL 16 I-4 E of Westmoreland E	330363.60
	VSL 17 I-4 W of Rio Grande WB	330363.62
	VSL 18 I-4 W of Rio Grande EB	330363.65
	VSL 19 I-4 W of Rio Grande WB	330363.62
	VSL 20 I-4 W of Rio Grande EB	330363.60
111,424		
	OC-OBT/26th	0.15
117,400		
	I-4 East of Lee Road Eastbound	7.07

DMS Usage by Event

Event ID	Message Count	Sign-Msg Count	Response (min)	Duration (min)
	18493	1731103		74568927.52
111424	1	1	4.68	0.15
117400	1	1	56.25	7.07